

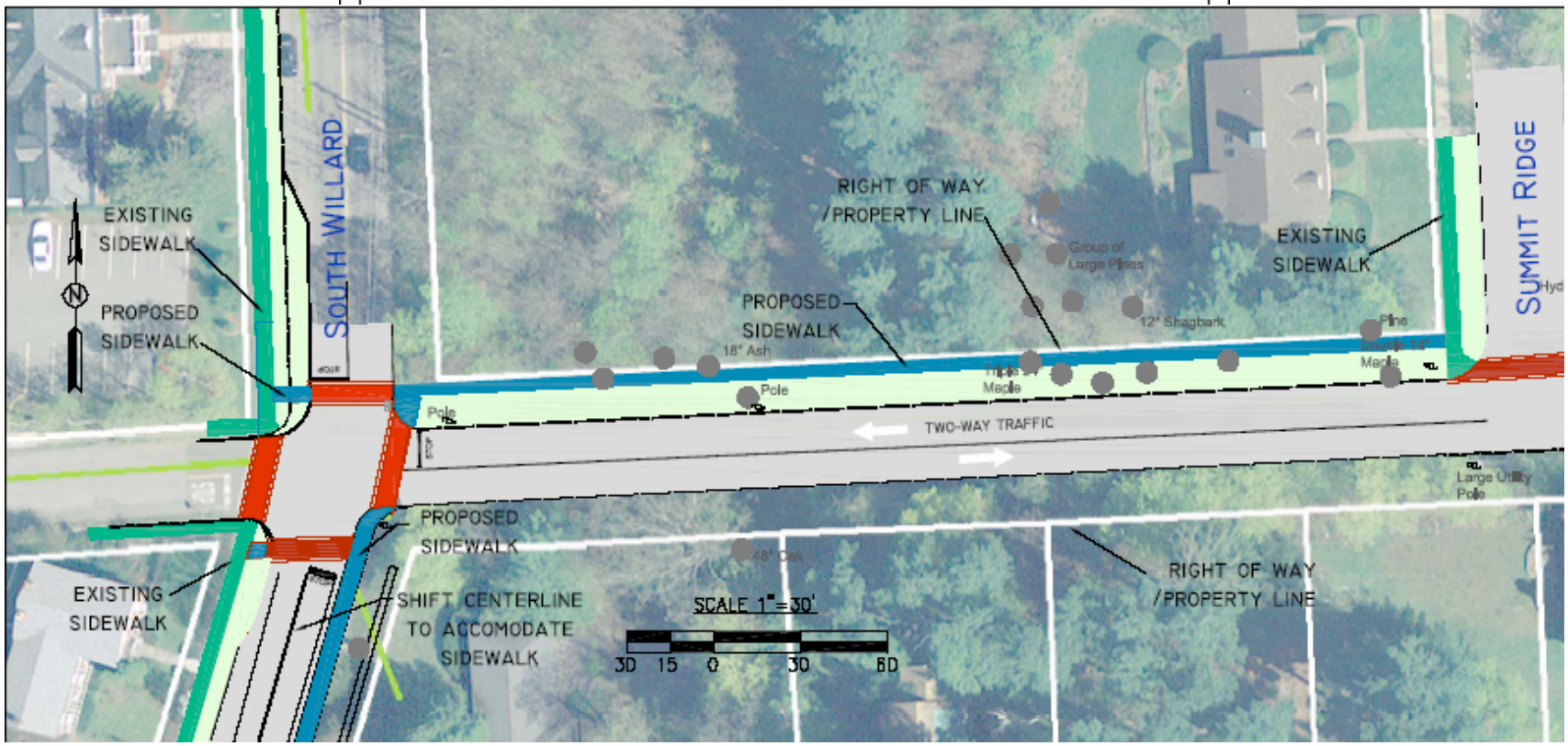

ATTACHMENT C

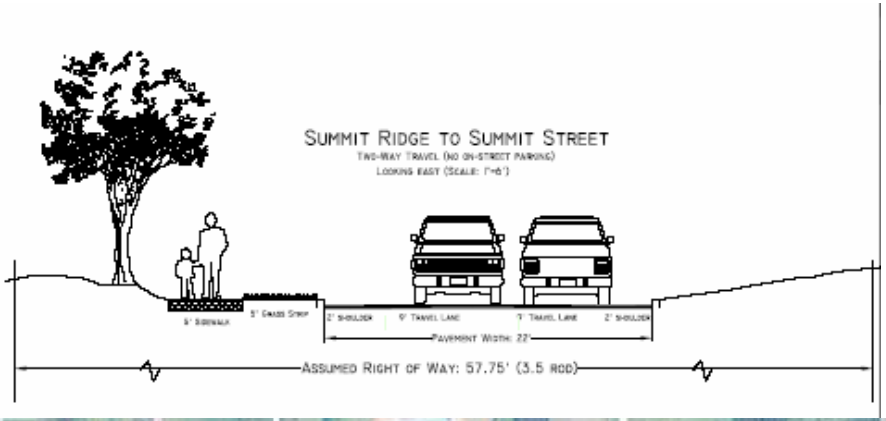
SUMMIT RIDGE TO SUMMIT STREET
TWO-WAY TRAVEL (NO ON-STREET PARKING)
LOOKING EAST (SCALE: 1"=6')
5' SIDEWALK
5' GRASS STRIP
2' SHOULDER
9' TRAVEL LANE
9' TRAVEL LANE
2' SHOULDER
PAVEMENT WIDTH: 22'
ASSUMED RIGHT OF WAY: 57.75' (3.5 ROD)

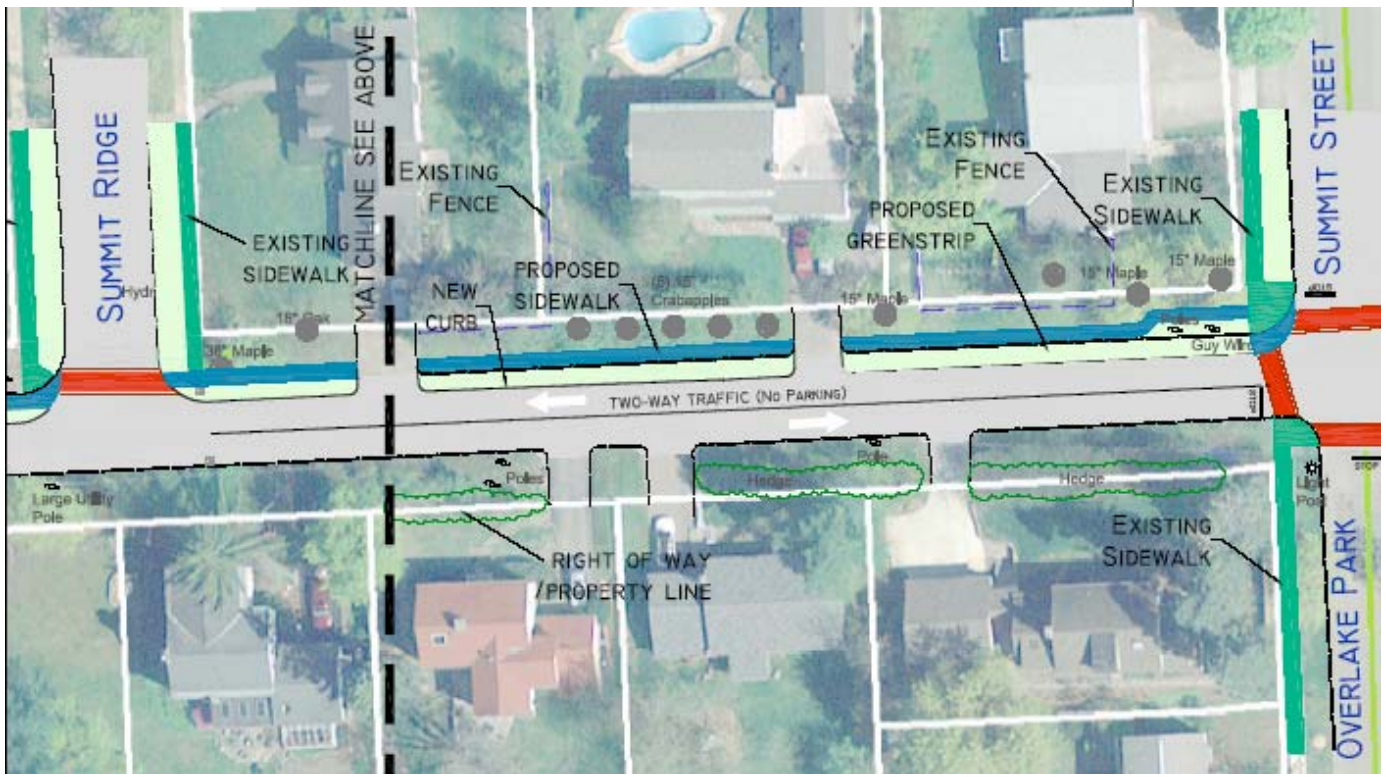
SUMMIT RIDGE
MATCHLINE SEE ABOVE
EXISTING SIDEWALK
EXISTING FENCE
NEW CURB
PROPOSED SIDEWALK
(8) 15" Crabapples
EXISTING FENCE
PROPOSED GREENSTRIP
EXISTING SIDEWALK
15" Maple
15" Maple
15" Maple
SUMMIT STREET
Guy Wire
TWO-WAY TRAFFIC (NO PARKING)
Poles
Hedge
Hedge
Large Utility Pole
RIGHT OF WAY /PROPERTY LINE
EXISTING SIDEWALK
OVERLAKE PARK

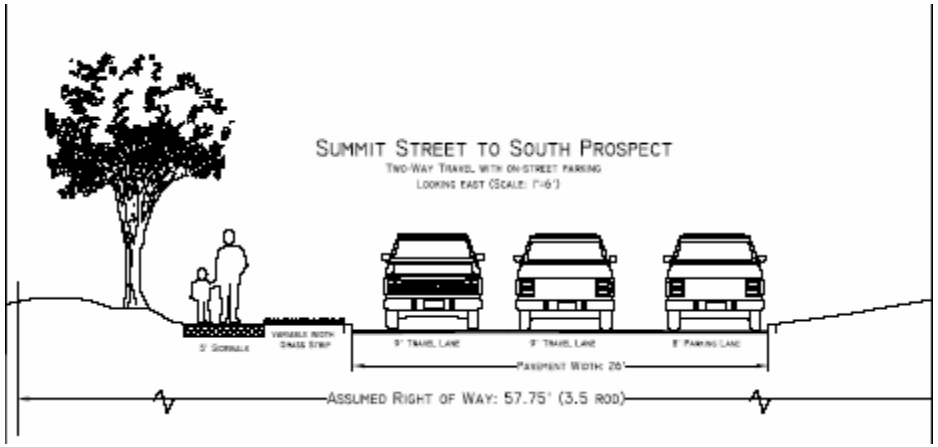
SUMMIT STREET TO SOUTH PROSPECT
TWO-WAY TRAVEL WITH ON-STREET PARKING
LOOKING EAST (SCALE: 1"=6')
5' SIDEWALK
VARIABLE WIDTH GRASS STRIP
9' TRAVEL LANE
9' TRAVEL LANE
8' PARKING LANE
PAVEMENT WIDTH: 26'
ASSUMED RIGHT OF WAY: 57.75' (3.5 ROD)

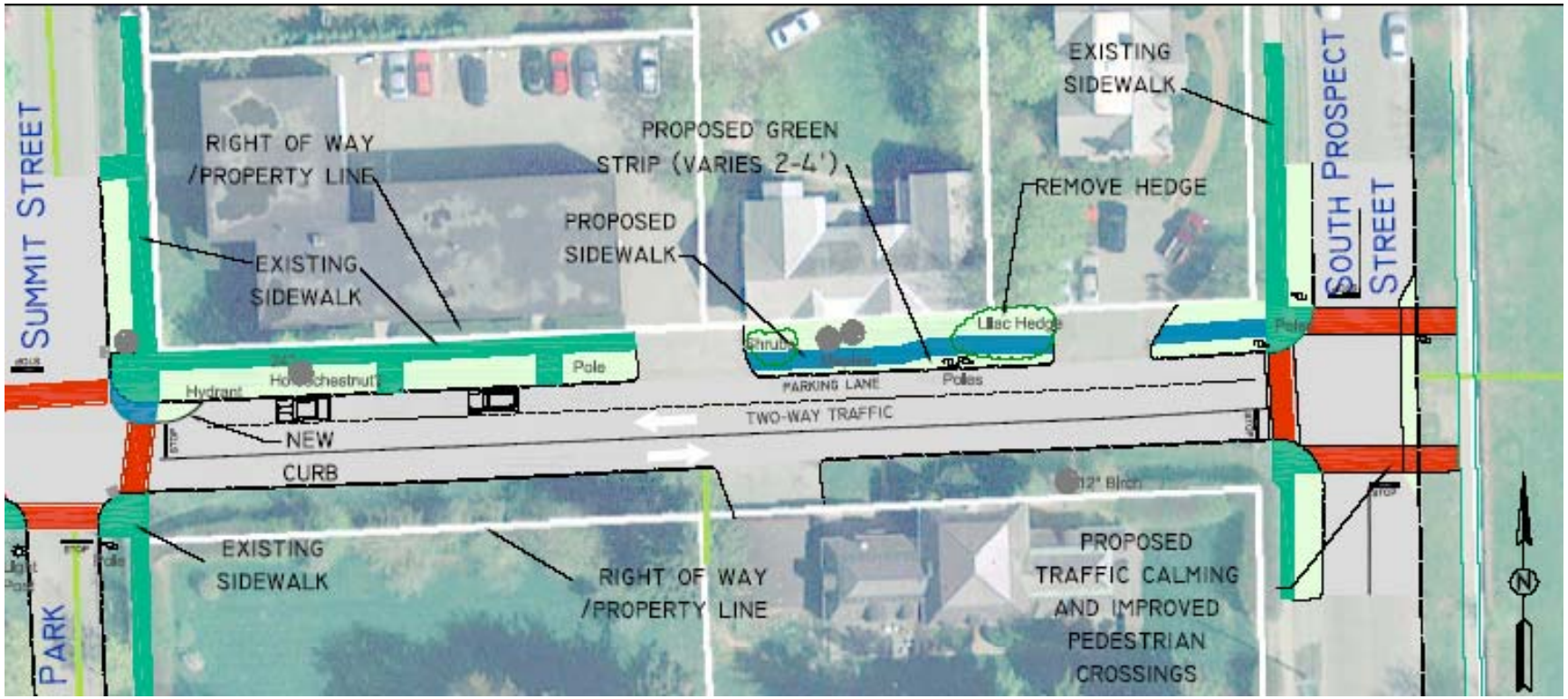
SUMMIT STREET
PARK
SOUTH PROSPECT STREET
RIGHT OF WAY /PROPERTY LINE
EXISTING SIDEWALK
PROPOSED GREEN STRIP (VARIES 2-4')
PROPOSED SIDEWALK
REMOVE HEDGE
EXISTING SIDEWALK
Lilac Hedge
Shrub
Pole
Hydrant
Horsechestnut
PARKING LANE
Poles
TWO-WAY TRAFFIC
NEW CURB
12" Birch
EXISTING SIDEWALK
RIGHT OF WAY /PROPERTY LINE
PROPOSED TRAFFIC CALMING AND IMPROVED PEDESTRIAN CROSSINGS
N