



Re-Imagining the Burlington Town Center


Presentation to City Council
March 7, 2016





NORTH EAST AERIAL VIEW





VIEW 1 – CHURCH AND MAIN STREET

BEFORE



VIEW 1 – CHURCH AND MAIN STREET

AFTER



VIEW 3- CHURCH AND MARKET PLACE

BEFORE



VIEW 3- CHURCH AND MARKET PLACE

AFTER



VIEW 4 – CHURCH STREET

BEFORE



VIEW 4 – CHURCH STREET

AFTER



VIEW 5 – CORNER OF CHERRY & CHURCH

BEFORE



VIEW 5 – CORNER OF CHERRY & CHURCH

AFTER



VIEW 6 – CORNER OF PEARL & CHURCH

BEFORE



VIEW 6 – CORNER OF PEARL & CHURCH

AFTER



VIEW 10 – CORNER OF PEARL & ELMWOOD

BEFORE



VIEW 10 – CORNER OF PEARL & ELMWOOD

AFTER



VIEW 12 – ST PAUL STREET

BEFORE



VIEW 12 – ST PAUL STREET

AFTER



VIEW 13 – PINE STREET

BEFORE




VIEW 13 – PINE STREET

AFTER



VIEW 14 – CORNER OF CHERRY AND BATTERY

BEFORE



VIEW 14 – CORNER OF CHERRY AND BATTERY

AFTER



VIEW 17 – CORNER OF PINE AND BANK

BEFORE



VIEW 17 – CORNER OF PINE AND BANK

AFTER



VIEW 18 – CORNER OF PINE AND COLLEGE

BEFORE



VIEW 18 – CORNER OF PINE AND COLLEGE

AFTER



VIEW 19 – CORNER OF PINE AND MAPLE

BEFORE



VIEW 19 – CORNER OF PINE AND MAPLE

AFTER




VIEW 20 – CORNER OF ST PAUL AND MAIN

BEFORE




VIEW 20 – CORNER OF ST PAUL AND MAIN

AFTER



VIEW 21 – CORNER OF ST PAUL AND COLLEGE

BEFORE



VIEW 21 – CORNER OF ST PAUL AND COLLEGE

AFTER



VIEW 32 – FROM UNIVERSITY STREET

BEFORE



VIEW 32 – FROM UNIVERSITY STREET

AFTER



VIEW 34 – CORNER OF ST WILLARD AND PEARL

BEFORE



VIEW 34 – CORNER OF ST WILLARD AND PEARL

AFTER



VIEW 36 – CORNER OF ST WILLARD AND COLLEGE

BEFORE



VIEW 36 – CORNER OF ST WILLARD AND COLLEGE

AFTER



VIEW 37 – CORNER OF ST WILLARD AND MAIN

BEFORE



VIEW 37 – CORNER OF ST WILLARD AND MAIN

AFTER



VIEW 40 – CORNER OF PARK AND PEARL

BEFORE



VIEW 40 – CORNER OF PARK AND PEARL

AFTER



VIEW 41 – FROM WATER FRONT PARK

BEFORE



VIEW 41 – FROM WATER FRONT PARK

AFTER



VIEW 43 – FROM WATER FRONT PARK - BROADWALK

BEFORE



VIEW 43 – FROM WATER FRONT PARK - BROADWALK

AFTER



VIEW 44 – FROM LAKE

BEFORE

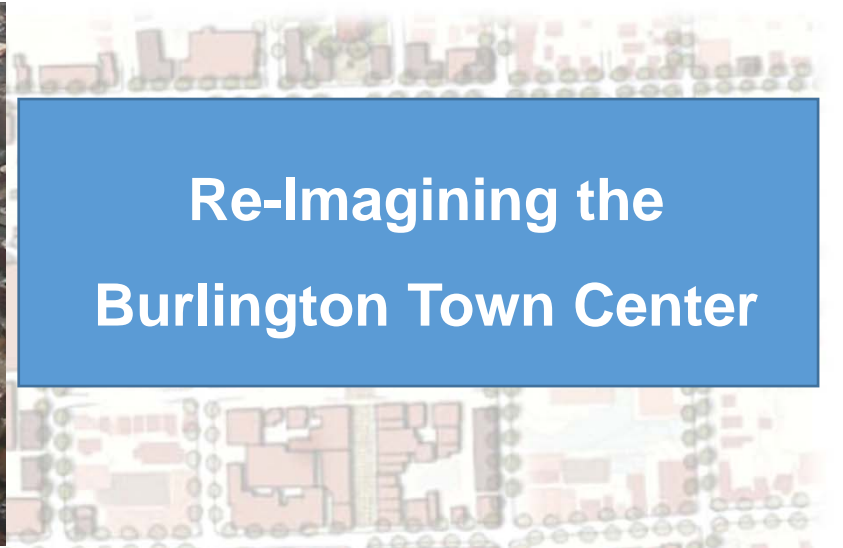


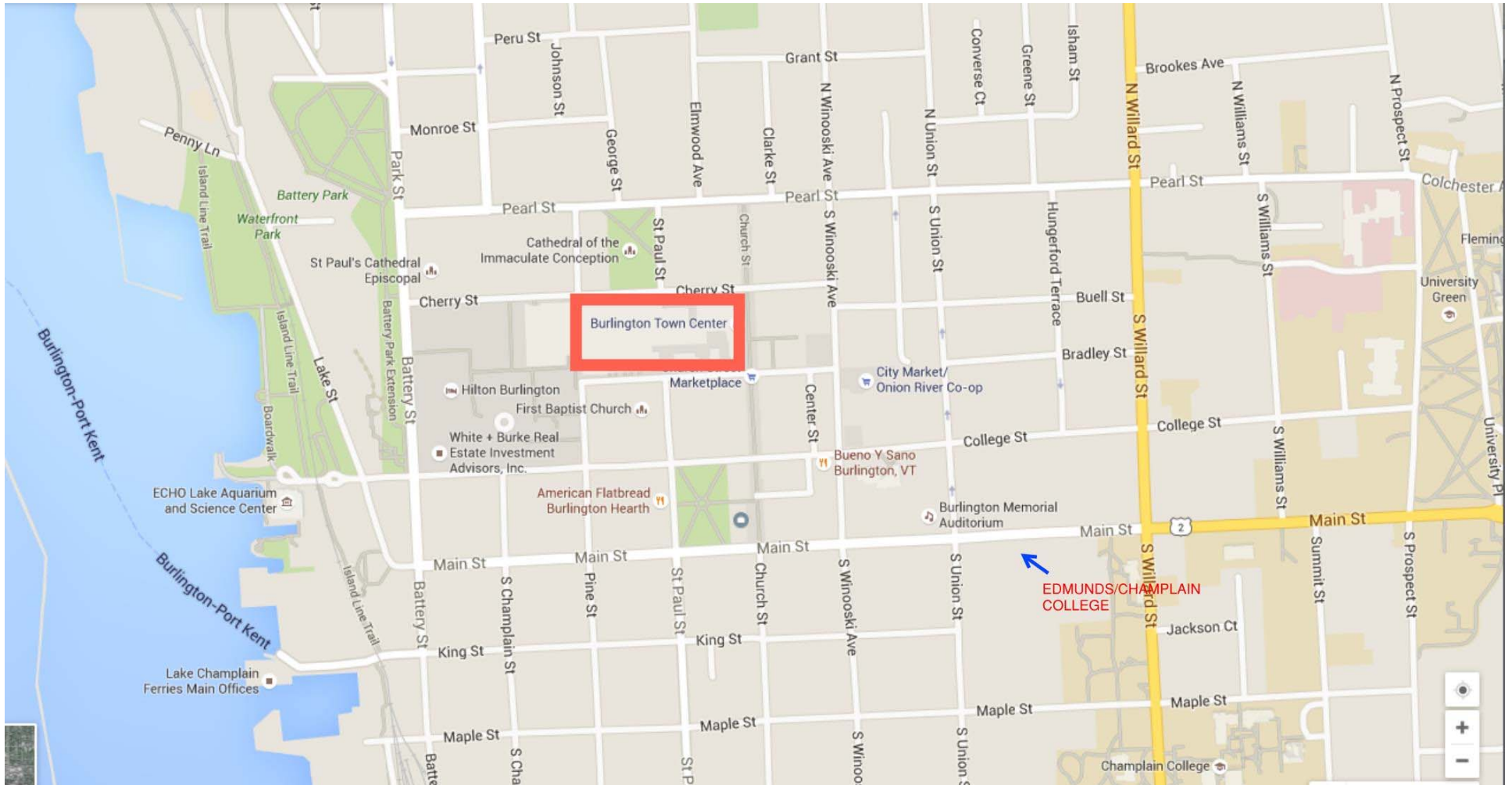
VIEW 44 – FROM LAKE

AFTER



Re-Imagining the Burlington Town Center





BTC STREET VIEW PHOTO VISUALIZATION MAP



VIEW FROM EDMUNDS/CHAMPLAIN COLLEGE

BEFORE



VIEW FROM EDMUNDS/CHAMPLAIN COLLEGE

AFTER