

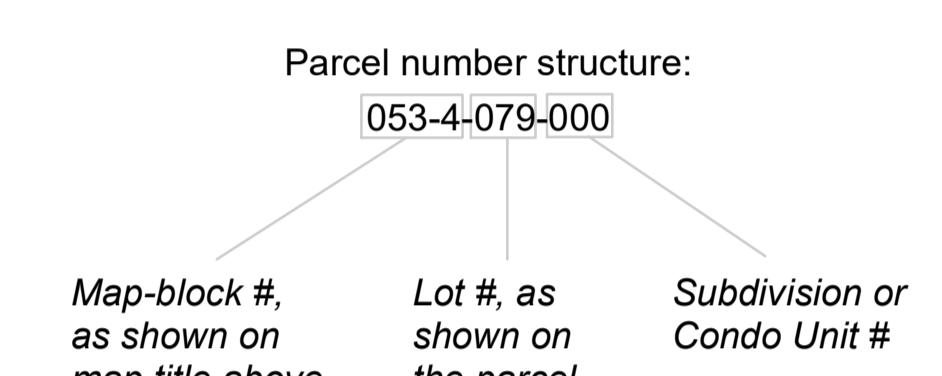

Tax Parcel Maps Revision 2016

City of Burlington, Vermont

MAP 026-3



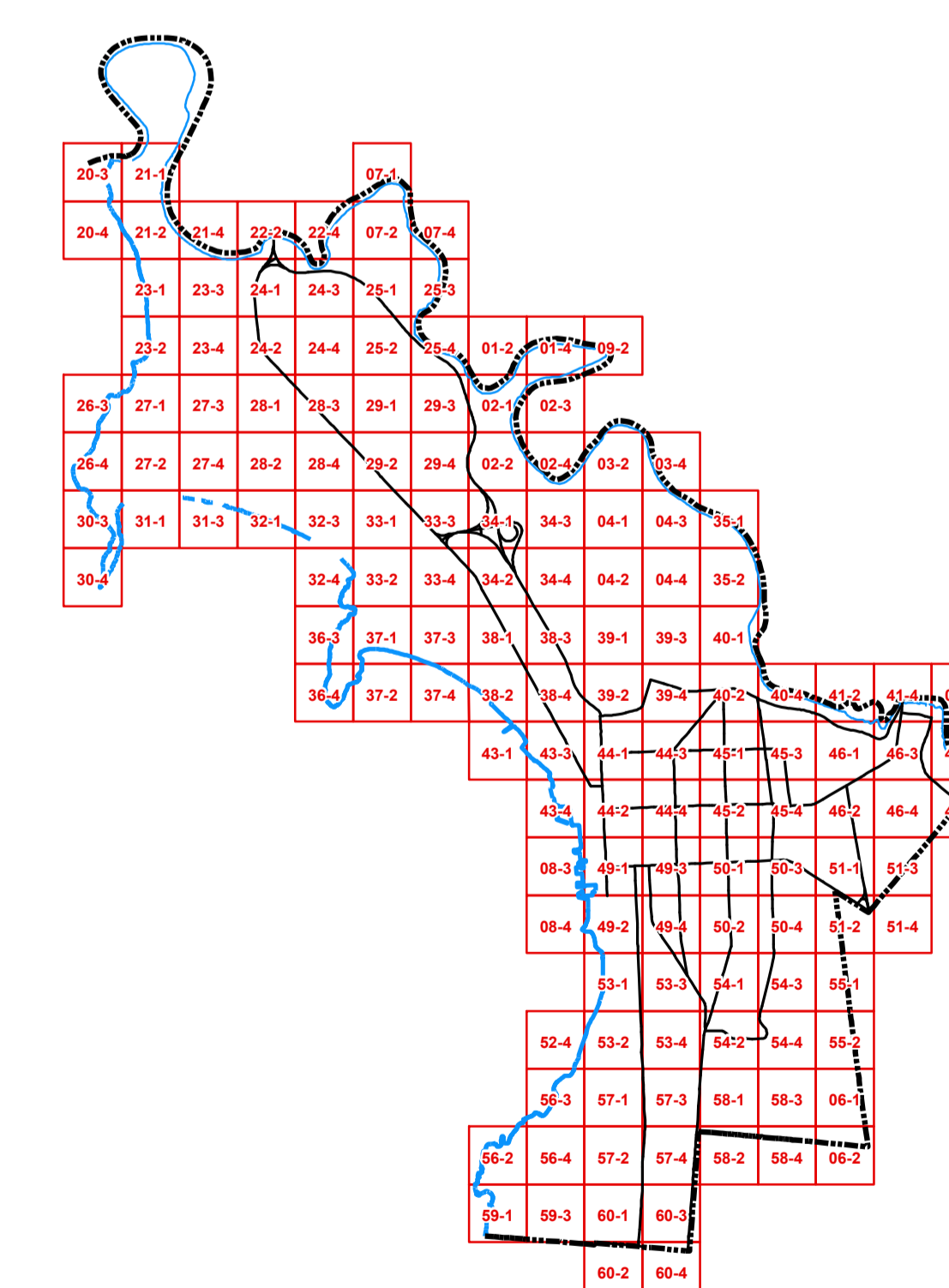
1 inch = 50 feet



Legend

- Parcel hooks
- - - Subdivision bnd
- Easement bnd
- - - Private ROW
- Utility easement or ROW
- Unknown
- Abutting town parcel boundary
- Parcel boundary
- Public Road ROW
- Private road ROW
- Boundary between separate parcels with the same owner
- Private or utility ROW coincident with Parcel boundary
- Town Boundary
- Lake Champlain shoreline
- Parcel boundary coincident with surface water
- Railroad
- Grid500_poly (symbology)
- Burlington_Breakwater

Map Printed:
Dec 15, 2016



This is NOT a survey. The information contained on this map is used to locate, identify and inventory parcels of land in the City of Burlington, VT for reference purposes only. This map was prepared for listing and reference purposes and is NOT to be used for legal description, conveyance, current or former occupation or determination of legal title. Map information is believed to be accurate but accuracy is not guaranteed.

