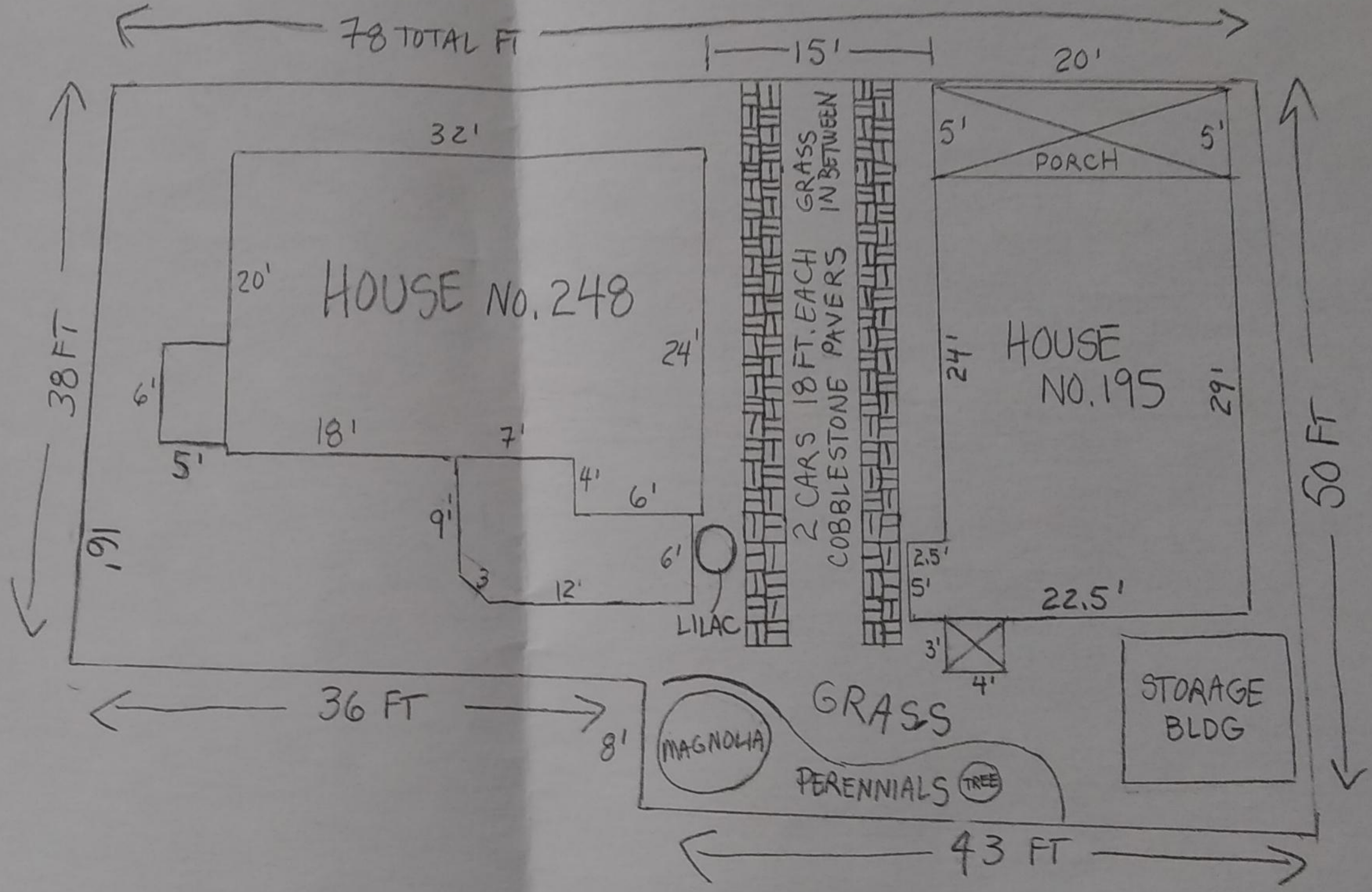


CEMENTARY ARCHIBALD ST.

RECEIVED
MAR 03 2021
BURLINGTON
PERMITTING & INSPECTIONS

(B) BUS STOP

NORTH WILLARD ST



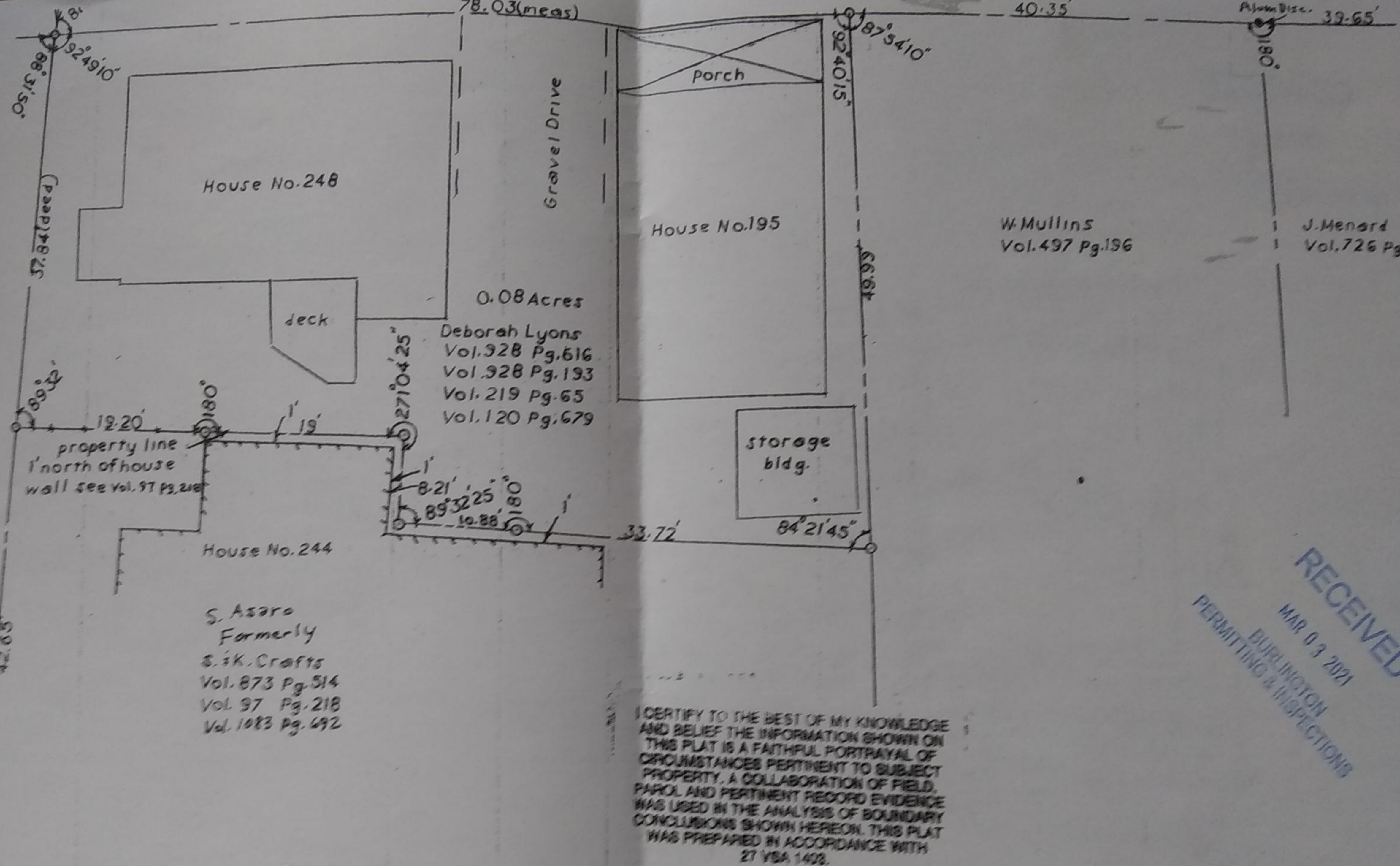
SCALE: 1" = 10 FT

195 ARCHIBALD STREET
SITE PLAN

(78 deed)
78.03(meas)

40.35'

Adj. Disc. 39.65'



W. Mullins
Vol. 497 Pg. 196



J. Menard
Vol. 726 Pg. 5

0.08 Acres
Deborah Lyons
Vol. 928 Pg. 616
Vol. 928 Pg. 193
Vol. 219 Pg. 65
Vol. 120 Pg. 679

House No. 244
S. Asaro
Formerly
S. K. Crafts
Vol. 873 Pg. 514
Vol. 97 Pg. 218
Vol. 1083 Pg. 692

I CERTIFY TO THE BEST OF MY KNOWLEDGE AND BELIEF THE INFORMATION SHOWN ON THIS PLAT IS A FAITHFUL PORTRAYAL OF CIRCUMSTANCES PERTINENT TO SUBJECT PROPERTY. A COLLABORATION OF FIELD, PAROL AND PERTINENT RECORD EVIDENCE WAS USED IN THE ANALYSIS OF BOUNDARY CONCLUSIONS SHOWN HEREON. THIS PLAT WAS PREPARED IN ACCORDANCE WITH 27 VSA 1403.

RECEIVED
MAR 03 2021
BURLINGTON
PERMITTING & INSPECTIONS



PLAT OF SURVEY Deborah Lyons Property 0.08 Acres No. 248 North Willard & No. 195 Archibald Street Burlington, Vermont	
DATE: Oct. 20, 2014	SCALE: 1" = 10'
WARREN A. ROBENSTIEN, REG. VT & NH L.S. P.O. BOX 171 WINDSOR, VT 05094	

Submitted for Records to City of Burlington, VT
ON 12/22/2014 BY 216154 90

