EBI Consulting
environmental | engineering | due diligence

21 B Street
Burlington, MA 01803
Tel: (781) 273-2500
Fax: (781) 273-3311
www.ebiconsulting.com

June 23, 2015

Burlington Historic Preservation Review Committee
c/o Ms. Mary O'Neil, CLG Coordinator
Department of Planning and Zoning
Burlington City Hall
149 Church Street
Burlington, VT 05401
Phone: (802) 865-7556
Email: mconeil@burlingtonvt.gov

Subject: Invitation to Comment
RCC- Vermont House / VT6455/ FA #10133368
131 Main Street, Burlington, Chittenden County, VT 05401
EBI Project #6115003140

Dear Ms. O'Neil:

Pursuant to Section 106 of the National Historic Preservation Act, the regulations promulgated thereunder and interagency agreements developed thereto, EBI Consulting, Inc. on behalf of AT&T Mobility, LLC, provides this notice of a proposed telecommunications facility installation at the address listed above.

EBI would like to inquire if you would be interested in commenting on this proposed project. Please refer to the attached project plans for complete details regarding this proposed project.

Please note that we are requesting your review of the attached information as part of the Section 106 process only and not as part of the local zoning process. We are only seeking comments related to the proposed project's potential effect to historic properties.

Please submit your comments regarding the proposed project's potential effect on historic properties to EBI Consulting, to my attention at the address noted on the letterhead above, or contact me via telephone at the number listed below. Please reference the EBI project number. We would appreciate your comments as soon as possible within the next 30 days. Please do not hesitate to contact me if you have any questions or concerns about the proposed project.

Respectfully Submitted,

Ms. Britta Fenniman Tonn
Senior Architectural Historian
(802) 522-8259 phone
(781) 425-3619 fax
bfennimantonn@ebiconsulting.com

Attachments - Drawings and Maps

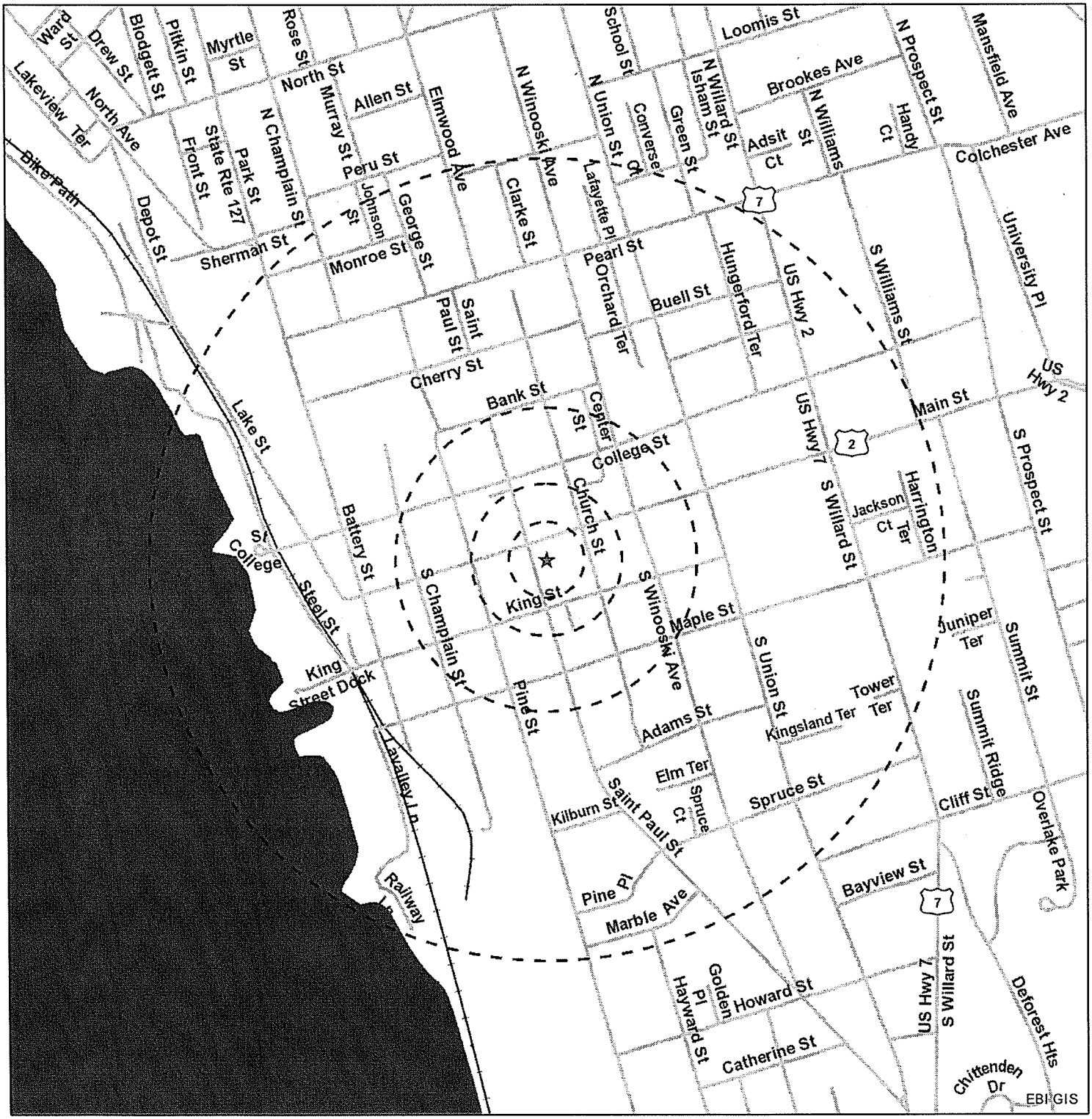

Source: Selected data from ESRI, EBI & USGS

Legend

☆ Project Site

Site Radius at 250', 500', 1000' and ½ mile

N

Date: 6/19/2015

Figure 1: Site Location Map

0 500 1,000 2,000 3,000 Feet

VT6455 / FA #10133368 RCC - VERMONT HOUSE
131 MAIN STREET
BURLINGTON, VT 05401

PN: 6115003140

EBI Consulting
environmental | engineering | due diligence

PROJECT SUMMARY

SITE NUMBER:	VT6455
SITE NAME:	RCC-VERMONT HOUSE
SITE ADDRESS:	131 MAIN STREET, BURLINGTON, VT 05401
PROPERTY OWNER:	INVESTORS PARTNERS OF VT 30 MAIN STREET BURLINGTON, VT 05401
MAP #:	NA
PARCEL #:	49-3-095-000
AREA OF PARCEL:	.99 ACRES
CURRENT LAND USE:	TELECOMMUNICATION FACILITY
APPLICANT:	AT&T MOBILITY 550 COCHITUATE RD, #13 & 14 FRAMINGHAM, MA 01701
CONTACT PERSON:	DAVID COOPER
CONTACT PHONE NO.:	(484) 983-8348

ZONING DISTRICT

DOWNTOWN TRANSITION

HANDICAP REQUIREMENTS:

FACILITY IS UNMANNED & NOT FOR HUMAN HABITATION. HANDICAPPED ACCESS REQUIREMENTS NOT REQUIRED.

SETBACK DISTANCE TO PROPERTY BOUNDARIES	
SETBACK DISTANCES FROM STRUCTURE BASE	FRONT=140', SDE=338'/614' REAR =129'
SETBACK DISTANCES FROM NEAREST STRUCTURE	FRONT=10', SDE=20'/10' REAR =55'

GENERAL NOTES:

1. PROPERTY LINE INFORMATION (WHEN APPLICABLE) WAS PREPARED USING TAX MAPS, AND PLANS OF RECORD AND SHOULD NOT BE CONSTRUED AS A BOUNDARY SURVEY.
2. NO NOISE, SMOKE, DUST, OR ODOR WILL RESULT FROM THIS FACILITY
3. THE FACILITY IS UNMANNED AND DOES NOT REQUIRE POTABLE WATER OR SANITARY SERVICE.
4. CONNECTION TO ELECTRICAL & TELEPHONE UTILITIES TO BE DETERMINED BY THE APPROPRIATE UTILITY COMPANY.
5. SUBCONTRACTOR TO VERIFY ANTENNA ELEVATION AND AZIMUTH WITH RF ENGINEERING PRIOR TO INSTALLATION. SEE ANTENNA CONFIGURATION SHEETS FOR SITE SPECIFIC DETAILS.
6. SUBCONTRACTOR SHALL LOCATE ALL UTILITIES PRIOR TO EXCAVATING.
7. SUBCONTRACTOR SHALL BE RESPONSIBLE FOR OBTAINING ALL PERMITS AND INSPECTIONS REQUIRED FOR CONSTRUCTION.
8. THERE ARE NO TOPOGRAPHIC CHANGES BEING PROPOSED UNDER THE CURRENT APPLICATION.
9. NO TREE CLEARING IS PLANNED UNDER THE PROPOSED PROJECT.
10. PROJECT WILL COMPLY WITH THE LOW RISK HANDBOOK FOR EROSION PREVENTION AND SEDIMENT CONTROL ISSUED BY THE VERMONT DEPARTMENT OF ENVIRONMENTAL CONSERVATION

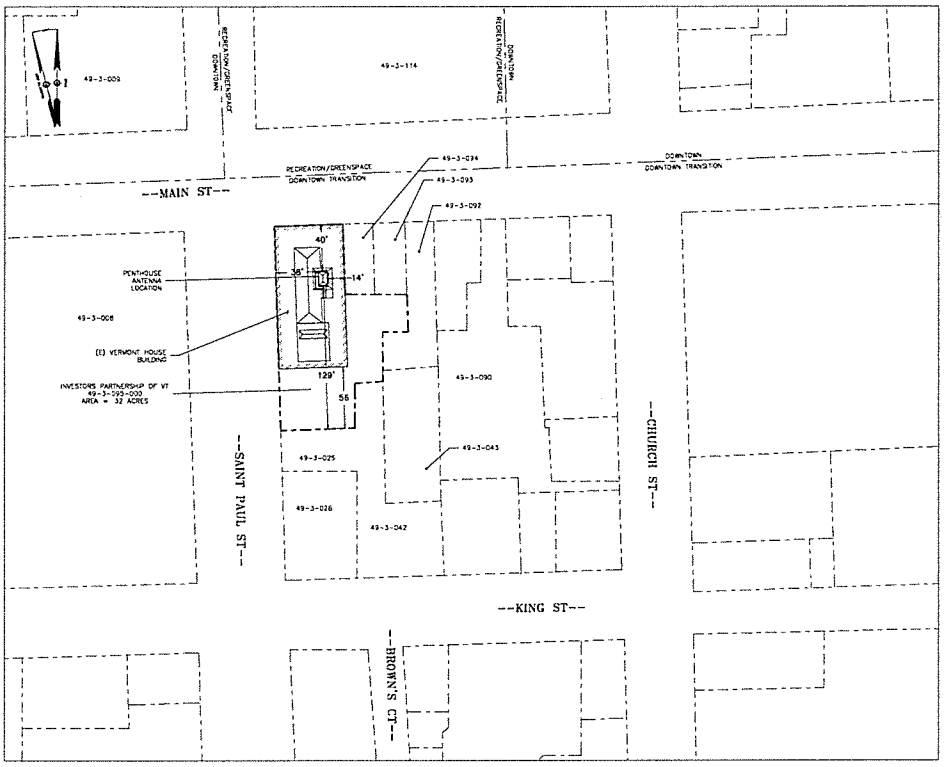

SITE PLAN (1 / D3)
SCALE: 1" = 40'-0"

GRAPHIC SCALE
(IN FEET)
1 inch = 40 ft.

VRG
VERTICAL RESOURCES GRP.
489 Washington Street
Auburn, MA 01501
Tel (508) 981 - 9590
Fax (508) 519 - 8939
mnoble@vertcalresourcesgrp.com

EMPIRE telecom
EMPIRE TELECOM USA, LLC
16 ESQUIRE ROAD
BILLERICA, MA 01821

SITE NUMBER: VT6455
SITE NAME: RCC-VERMONT HOUSE

131 MAIN STREET
BURLINGTON, VT 05401
CHITTENDEN COUNTY

at&t Mobility
550 COCHITUATE RD
SUITES 13 & 14
FRAMINGHAM, MA 01701

NO	DATE	REVISION	BY	CHK	APPD
4	04/15/15	GENERAL REVISIONS	E.L.P.	G.A.M.	
3	04/14/15	GENERAL REVISIONS	E.L.P.	G.A.M.	
2	03/24/15	FOR CONSTRUCTION	E.L.P.	G.A.M.	
1	03/18/15	FOR REVIEW	E.L.P.	G.A.M.	

SCALE: | DESIGNED BY: M.N. | DRAWN BY: G.A.M.

AT&T MOBILITY

SITE PLAN

JOB NUMBER	DRAWING NUMBER	REV
50-145	D3	2

GENERAL NOTES

1. FOR THE PURPOSE OF CONSTRUCTION DRAWING, THE FOLLOWING DEFINITIONS SHALL APPLY:
   CONTRACTOR - PRIME CONTRACTOR
   SUBCONTRACTOR - GENERAL CONTRACTOR (CONSTRUCTION)
   OWNER - AT&T WIRELESS
   OEM - ORIGINAL EQUIPMENT MANUFACTURER

2. PRIOR TO THE SUBMISSION OF BIDS, THE BIDDING SUBCONTRACTOR SHALL VISIT THE CELL SITE TO FAMILIARIZE WITH THE EXISTING CONDITIONS AND TO CONFIRM THAT THE WORK CAN BE ACCOMPLISHED AS SHOWN ON THE CONSTRUCTION DRAWINGS. ANY DISCREPANCY FOUND SHALL BE BROUGHT TO THE ATTENTION OF CONTRACTOR.

3. ALL MATERIALS FURNISHED AND INSTALLED SHALL BE IN STRICT ACCORDANCE WITH ALL APPLICABLE CODES, REGULATIONS, AND ORDINANCES. SUBCONTRACTOR SHALL ISSUE ALL APPROPRIATE NOTICES AND COMPLY WITH ALL LAWS, ORDINANCES, RULES, REGULATIONS, AND LAWFUL ORDERS OF ANY PUBLIC AUTHORITY REGARDING THE PERFORMANCE OF THE WORK.

ALL WORK CARRIED OUT SHALL COMPLY WITH ALL APPLICABLE MUNICIPAL AND UTILITY COMPANY SPECIFICATIONS AND LOCAL JURISDICTIONAL CODES, ORDINANCES AND APPLICABLE REGULATIONS.

4. DRAWINGS PROVIDED HERE ARE NOT TO SCALE UNLESS OTHERWISE NOTED AND ARE INTENDED TO SHOW OUTLINE ONLY.

5. UNLESS NOTED OTHERWISE, THE WORK SHALL INCLUDE FURNISHING MATERIALS, EQUIPMENT, APPURTENANCES, AND LABOR NECESSARY TO COMPLETE ALL INSTALLATIONS AS INDICATED ON THE DRAWINGS.

6. THE SUBCONTRACTOR SHALL INSTALL ALL EQUIPMENT AND MATERIALS IN ACCORDANCE WITH MANUFACTURER'S RECOMMENDATIONS UNLESS SPECIFICALLY STATED OTHERWISE.

7. IF THE SPECIFIED EQUIPMENT CANNOT BE INSTALLED AS SHOWN ON THESE DRAWINGS, THE SUBCONTRACTOR SHALL PROPOSE AN ALTERNATIVE INSTALLATION FOR APPROVAL BY THE CONTRACTOR.

8. SUBCONTRACTOR SHALL DETERMINE ACTUAL ROUTING OF CONDUIT, POWER AND T1 CABLES, GROUNDING CABLES AS SHOWN ON THE POWER, GROUNDING AND TELCO PLAN DRAWING. ROUTING OF CONDUIT FOR POWER AND TELCO SHALL BE APPROVED BY OWNER OF SITE.

9. THE SUBCONTRACTOR SHALL PROTECT EXISTING IMPROVEMENTS, PAVEMENTS, CURBS, LANDSCAPING AND STRUCTURES. ANY DAMAGED PART SHALL BE REPAIRED AT SUBCONTRACTOR'S EXPENSE TO THE SATISFACTION OF OWNER.

10. SUBCONTRACTOR SHALL LEGALLY AND PROPERLY DISPOSE OF ALL SCRAP MATERIALS SUCH AS COAXIAL CABLES AND OTHER ITEMS REMOVED FROM THE EXISTING FACILITY. ANTENNAS REMOVED SHALL BE RETURNED TO THE OWNER'S DESIGNATED LOCATION.

11. SUBCONTRACTOR SHALL LEAVE PREMISES IN CLEAN CONDITION.

SITE WORK GENERAL NOTES

1. THE SUBCONTRACTOR SHALL CONTACT UTILITY LOCATING SERVICES PRIOR TO THE START OF CONSTRUCTION.

2. ALL EXISTING ACTIVE SEWER, WATER, GAS, ELECTRIC, AND OTHER UTILITIES WHERE ENCOUNTERED IN THE WORK, SHALL BE PROTECTED AT ALL TIMES, AND WHERE REQUIRED FOR THE PROPER EXECUTION OF THE WORK, SHALL BE RELOCATED AS DIRECTED BY CONTRACTOR. EXTREME CAUTION SHOULD BE USED BY THE SUBCONTRACTOR WHEN EXCAVATING OR DRILLING PIERS AROUND OR NEAR UTILITIES. SUBCONTRACTOR SHALL PROVIDE SAFETY TRAINING FOR THE WORKING CREW. THIS WILL INCLUDE BUT NOT BE LIMITED TO A) FALL PROTECTION B) CONFINED SPACE C) ELECTRICAL SAFETY D) TRENCHING & EXCAVATION.

3. ALL SITE WORK SHALL BE AS INDICATED ON THE DRAWINGS AND PROJECT SPECIFICATIONS.

4. IF NECESSARY, RUBBISH, STUMPS, DEBRIS, STICKS, STONES, TOP SOIL AND OTHER REFUSE SHALL BE REMOVED FROM THE SITE AND DISPOSED OF LEGALLY.

5. ALL EXISTING INACTIVE SEWER, WATER, GAS, ELECTRIC AND OTHER UTILITIES, WHICH INTERFERE WITH THE EXECUTION OF THE WORK, SHALL BE REMOVED AND/OR CAPPED, PLUGGED OR OTHERWISE DISCONTINUED AT POINTS WHICH WILL NOT INTERFERE WITH THE EXECUTION OF THE WORK, SUBJECT TO THE APPROVAL OF CONTRACTOR, OWNER AND/OR LOCAL UTILITIES.

6. SUBCONTRACTOR SHALL MINIMIZE DISTURBANCE TO EXISTING SITE DURING CONSTRUCTION.

7. THE SUBCONTRACTOR SHALL PROVIDE SITE SIGNAGE IN ACCORDANCE WITH THE OWNER SPECIFICATION FOR SITE SIGNAGE.

8. THE SITE SHALL BE GRADED TO CAUSE SURFACE WATER TO FLOW AWAY FROM THE TRANSMISSION EQUIPMENT AND TOWER AREAS.

9. NO FILL OR EMBANKMENT MATERIAL SHALL BE PLACED ON FROZEN GROUND. FROZEN MATERIALS, SNOW OR ICE SHALL NOT BE PLACED IN ANY FILL OR EMBANKMENT.

10. THE SUB GRADE SHALL BE COMPACTED AND BROUGHT TO A SMOOTH UNIFORM GRADE PRIOR TO FINISHED SURFACE APPLICATION, SEE DETAIL 303.

11. THE AREAS OF THE OWNER'S PROPERTY DISTURBED BY THE WORK AND NOT COVERED BY THE TOWER, EQUIPMENT OR DRIVEWAY, SHALL BE GRADED TO A UNIFORM SLOPE, AND STABILIZED TO PREVENT EROSION.

12. EROSION CONTROL MEASURES, IF REQUIRED DURING CONSTRUCTION, SHALL BE IN CONFORMANCE WITH THE LOCAL JURISDICTION'S GUIDELINES FOR EROSION AND SEDIMENT CONTROL.

13. ALL EARTH WORK SHALL BE PERFORMED IN ACCORDANCE WITH TECHNICAL SPECIFICATION FOR CONSTRUCTION OF RADIO ACCESS NETWORK SITES.

STRUCTURAL STEEL NOTES:

1. ALL STEEL WORK SHALL BE GALVANIZED IN ACCORDANCE WITH ASTM A123 (HOT-DIP) UNLESS NOTED OTHERWISE. STRUCTURAL STEEL SHALL BE ASTM-A-36 UNLESS OTHERWISE NOTED ON THE SITE SPECIFIC DRAWINGS. STEEL DESIGN, INSTALLATION AND BOLTING SHALL BE PERFORMED IN ACCORDANCE WITH THE AMERICAN INSTITUTE OF STEEL CONSTRUCTION (AISC) "MANUAL OF STEEL CONSTRUCTION".

2. ALL WELDING SHALL BE PERFORMED USING E70XX ELECTRODES AND WELDING SHALL CONFORM TO AISC. WHERE FILLET WELD SIZES ARE NOT SHOWN, PROVIDE THE MINIMUM SIZE PER TABLE J2.4 IN THE AISC "MANUAL OF STEEL CONSTRUCTION". PAINTED SURFACES SHALL BE TOUCHED UP.

3. BOLTED CONNECTIONS SHALL BE ASTM A325 BEARING TYPE (3/4"Ø) CONNECTIONS AND SHALL HAVE MINIMUM OF TWO BOLTS UNLESS NOTED OTHERWISE. STEEL FASTENER HARDWARE SHALL BE GALVANIZED IN ACCORDANCE WITH ASTM A153 (HOT-DIP)

4. NON-STRUCTURAL CONNECTIONS FOR STEEL GRATING MAY USE 5/8" DIA. ASTM A 307 BOLTS UNLESS NOTED OTHERWISE.

5. INSTALLATION OF CONCRETE EXPANSION/WEDGE ANCHOR, SHALL BE PER MANUFACTURER'S WRITTEN RECOMMENDED PROCEDURE. THE ANCHOR BOLT, DOWEL OR ROD SHALL CONFORM TO MANUFACTURER'S RECOMMENDATION FOR EMBEDMENT DEPTH OR AS SHOWN ON THE DRAWINGS. NO REBAR SHALL BE CUT WITHOUT PRIOR CONTRACTOR APPROVAL WHEN DRILLING HOLES IN CONCRETE. SPECIAL INSPECTIONS, REQUIRED BY GOVERNING CODES, SHALL BE PERFORMED IN ORDER TO MAINTAIN MANUFACTURER'S MAXIMUM ALLOWABLE LOADS. ALL EXPANSION/WEDGE ANCHORS SHALL BE STAINLESS STEEL OR HOT DIPPED GALVANIZED EXPANSION BOLTS SHALL BE PROVIDED BY RAMSET/REDHEAD, HILTI OR APPROVED EQUAL.

6. ALL STRUCTURAL STEEL SHALL BE SUPPLIED IN ACCORDANCE WITH TECHNICAL SPECIFICATION FOR CONSTRUCTION OF RADIO ACCESS NETWORK SITES.

CONCRETE AND REINFORCING STEEL NOTES:

1. ALL CONCRETE WORK SHALL BE IN ACCORDANCE WITH THE ACI 301, ACI 318, ACI 336, ASTM A184, ASTM A185 AND THE DESIGN AND CONSTRUCTION SPECIFICATION FOR CAST-IN-PLACE CONCRETE.

2. ALL CONCRETE SHALL HAVE A MINIMUM COMPRESSIVE STRENGTH OF 4000 PSI AT 28 DAYS, UNLESS NOTED OTHERWISE. A HIGHER STRENGTH (4000 PSI) MAY BE USED.

3. REINFORCING STEEL SHALL CONFORM TO ASTM A 615, GRADE 60, DEFORMED UNLESS NOTED OTHERWISE. WELDED WIRE FABRIC SHALL CONFORM TO ASTM A 185 WELDED STEEL WIRE FABRIC UNLESS NOTED OTHERWISE. SPLICES SHALL BE CLASS "B" AND ALL HOOKS SHALL BE STANDARD, UNO.

4. THE FOLLOWING MINIMUM CONCRETE COVER SHALL BE PROVIDED FOR REINFORCING STEEL UNLESS SHOWN OTHERWISE ON DRAWINGS:

   CONCRETE CAST AGAINST EARTH.....3 IN.
   CONCRETE EXPOSED TO EARTH OR WEATHER:

   #6 AND LARGER ..... 2 INCH
   #5 AND SMALLER & WWF ..... 1 1/2 INCH

   CONCRETE NOT EXPOSED TO EARTH OR WEATHER OR NOT CAST AGAINST THE GROUND:

   SLAB AND WALL .....3/4 INCH
   BEAMS AND COLUMNS.....1 1/2 INCH

5. A 3/4" CHAMFER SHALL BE PROVIDED AT ALL EXPOSED EDGES OF CONCRETE, UNO, IN ACCORDANCE WITH ACI 301 SECTION 4.2.4

6. INSTALLATION OF CONCRETE EXPANSION/WEDGE ANCHOR, SHALL BE PER MANUFACTURER'S WRITTEN RECOMMENDED PROCEDURE. THE ANCHOR BOLT, DOWEL OR ROD SHALL CONFORM TO MANUFACTURER'S RECOMMENDATION FOR EMBEDMENT DEPTH OR AS SHOWN ON THE DRAWINGS. NO REBAR SHALL BE CUT WITHOUT PRIOR CONTRACTOR APPROVAL WHEN DRILLING HOLES IN CONCRETE. SPECIAL INSPECTIONS, REQUIRED BY GOVERNING CODES, SHALL BE PERFORMED IN ORDER TO MAINTAIN MANUFACTURER'S MAXIMUM ALLOWABLE LOADS. ALL EXPANSION/WEDGE ANCHORS SHALL BE STAINLESS STEEL OR HOT DIPPED GALVANIZED EXPANSION BOLTS SHALL BE PROVIDED BY RAMSET/REDHEAD, HILTI OR APPROVED EQUAL.

7. CONCRETE CYLINDER TEST IS NOT REQUIRED FOR SLAB ON GRADE WHEN CONCRETE IS LESS THAN 50 CUBIC YARDS (IBC 1905.6.2.3) IN THAT EVENT THE FOLLOWING RECORDS SHALL BE PROVIDED BY THE CONCRETE SUPPLIER.
   (A) RESULTS OF CONCRETE CYLINDER TESTS PERFORMED AT THE SUPPLIER'S PLANT.

   (B) CERTIFICATION OF MINIMUM COMPRESSIVE STRENGTH FOR THE CONCRETE GRADE SUPPLIED

   FOR GREATER THAN 50 CUBIC YARDS THE CC SHALL PERFORM THE CONCRETE CYLINDER TEST.

8. AS AN ALTERNATIVE TO ITEM 7, TEST CYLINDERS SHALL BE TAKEN INITIALLY AND THEREAFTER FOR EVERY 50 YARDS OF CONCRETE FROM EACH DIFFERENT BATCH PLANT.

9. EQUIPMENT SHALL NOT BE PLACED ON NEW PADS FOR SEVEN DAYS AFTER PAD IS POURED, UNLESS IT IS VERIFIED BY TESTS THAT COMPRESSIVE STRENGTH HAS BEEN ATTAINED.

10. ALL CONCRETE SHALL BE SUPPLIED IN ACCORDANCE WITH TECHNICAL SPECIFICATION FOR CONSTRUCTION OF RADIO ACCESS NETWORK SITES.

SOIL COMPACTION NOTES FOR SLAB ON GRADE:

1. EXCAVATE AS REQUIRED TO REMOVE VEGETATION AND TOPSOIL. EXPOSE UNDISTURBED NATURAL SUBGRADE AND PLACE CRUSHED STONE AS REQUIRED.

2. COMPACTION CERTIFICATION: AN INSPECTION AND WRITTEN CERTIFICATION BY A QUALIFIED GEOTECHNICAL TECHNICIAN OR ENGINEER IS ACCEPTABLE.

3. AS AN ALTERNATIVE TO INSPECTION AND WRITTEN CERTIFICATION, THE "UNDISTURBED SOIL" BASE SHALL BE COMPACTED WITH "COMPACTION EQUIPMENT", LISTED BELOW, TO AT LEAST 90% MODIFIED PROCTOR MAXIMUM DENSITY PER ASTM D 1557 METHOD C.

4. COMPACTED SUBBASE SHALL BE UNIFORM AND LEVELED. PROVIDE 6" MINIMUM CRUSHED STONE OR GRAVEL COMPACTED IN 3" LIFTS ABOVE COMPACTED SOIL. GRAVEL SHALL BE NATURAL OR CRUSHED WITH 100% PASSING 1" SIEVE.

5. AS AN ALTERNATIVE TO ITEMS 2 AND 3 PROOF ROLL THE SUBGRADE SOILS WITH 5 PASSES OF A MEDIUM SIZED VIBRATORY PLATE COMPACTOR (SUCH AS BOMAG BPR 30/36) OR HAND-OPERATED SINGLE DRUM VIBRATORY ROLLER (SUCH AS BOMAG BW 55E). ANY SOFT AREAS THAT ARE ENCOUNTERED SHOULD BE REMOVED AND REPLACED WITH A WELL-GRADED GRANULAR FILL, AND COMPACTED AS STATED ABOVE.

6. COMPACTION CRITERIA FOR OTHER FILL AREAS ON SITE SHALL MEET THE SAME REQUIREMENTS AS NOTED ABOVE.

7. SOIL COMPACTION SHALL BE PERFORMED IN ACCORDANCE WITH TECHNICAL SPECIFICATION FOR CONSTRUCTION OF RADIO ACCESS NETWORK SITES.

COMPACTION EQUIPMENT:

HAND OPERATED DOUBLE DRUM, VIBRATORY ROLLER, VIBRATORY PLATE COMPACTOR OR JUMPING JACK COMPACTOR.

ELECTRICAL INSTALLATION NOTES

1. ALL ELECTRICAL WORK SHALL BE PERFORMED IN ACCORDANCE WITH THE PROJECT SPECIFICATIONS, NEC AND ALL APPLICABLE LOCAL CODES.

2. CONDUIT ROUTINGS ARE SCHEMATIC. SUBCONTRACTOR SHALL INSTALL CONDUITS SO THAT ACCESS TO EQUIPMENT IS NOT BLOCKED.

3. WIRING, RACEWAY AND SUPPORT METHODS AND MATERIALS SHALL COMPLY WITH THE REQUIREMENTS OF THE NEC AND TELCORDIA.

4. ALL CIRCUITS SHALL BE SEGREGATED AND MAINTAIN MINIMUM CABLE SEPARATION AS REQUIRED BY THE NEC AND TELCORDIA.

5. CABLES SHALL NOT BE ROUTED THROUGH LADDER-STYLE CABLE TRAY RUNGS.

6. EACH END OF EVERY POWER, POWER PHASE CONDUCTOR (I.E., HOTS), GROUNDING, AND T1 CONDUCTOR AND CABLE SHALL BE LABELED WITH COLOR-CODED INSULATION OR ELECTRICAL TAPE (3M BRAND, 1/2 INCH PLASTIC ELECTRICAL TAPE WITH UV PROTECTION, OR EQUAL). THE IDENTIFICATION METHOD SHALL CONFORM WITH NEC & OSHA.

7. ALL ELECTRICAL COMPONENTS SHALL BE CLEARLY LABELED WITH PERMANENT LABELS. ALL EQUIPMENT SHALL BE LABELED WITH THEIR VOLTAGE RATING, PHASE CONFIGURATION, WIRE CONFIGURATION, POWER OR AMPACITY RATING, AND BRANCH CIRCUIT ID NUMBERS (I.E., PANELBOARD AND CIRCUIT ID'S). NO HAND WRITTEN LABELS ALLOWED.

8. PANELBOARDS (ID NUMBERS) AND INTERNAL CIRCUIT BREAKERS (CIRCUIT ID NUMBERS) SHALL BE CLEARLY LABELED. NO HAND WRITTEN LABELS ALLOWED.

9. ALL TIE WRAPS SHALL BE CUT FLUSH WITH APPROVED CUTTING TOOL TO REMOVE SHARP EDGES.

10. POWER, CONTROL, AND EQUIPMENT GROUND WIRING IN TUBING OR CONDUIT SHALL BE SINGLE CONDUCTOR (SIZE 14 AWG OR LARGER), 600V, OIL RESISTANT THHN OR THWN-2, CLASS B STRANDED COPPER CABLE RATED FOR 90 °C (WET AND DRY) OPERATION; LISTED OR LABELED FOR THE LOCATION AND RACEWAY SYSTEM USED, UNLESS OTHERWISE SPECIFIED.

11. SUPPLEMENTAL EQUIPMENT GROUND WIRING LOCATED INDOORS SHALL BE SINGLE CONDUCTOR (SIZE 6 AWG OR LARGER), 600V, OIL RESISTANT THHN OR THWN-2 GREEN INSULATION, CLASS B STRANDED COPPER CABLE RATED FOR 90 °C (WET AND DRY) OPERATION; LISTED OR LABELED FOR THE LOCATION AND RACEWAY SYSTEM USED, UNLESS OTHERWISE SPECIFIED.

12. POWER AND CONTROL WIRING, NOT IN TUBING OR CONDUIT, SHALL BE MULTI-CONDUCTOR, TYPE TC CABLE (SIZE 14 AWG OR LARGER), 600V, OIL RESISTANT THHN OR THWN-2, CLASS B STRANDED COPPER CABLE RATED FOR 90 °C (WET AND DRY) OPERATION; WITH OUTER JACKET, LISTED OR LABELED FOR THE LOCATION USED, UNLESS OTHERWISE SPECIFIED.

13. ALL POWER AND POWER GROUNDING CONNECTIONS SHALL BE CRIMP-STYLE, COMPRESSION WIRE LUGS AND WIRENUTS BY THOMAS AND BETTS (OR EQUAL). LUGS AND WIRENUTS SHALL BE RATED FOR OPERATION AT NO LESS THAN 75°C (90°C IF AVAILABLE).

14. RACEWAY AND CABLE TRAY SHALL BE LISTED OR LABELED FOR ELECTRICAL USE IN ACCORDANCE WITH NEMA, UL, ANSI/IEEE, AND NEC.

ELECTRICAL INSTALLATION NOTES (cont.)

15. ELECTRICAL METALLIC TUBING (EMT) OR RIGID NONMETALLIC CONDUIT (I.E., RIGID PVC SCHEDULE 40, OR RIGID PVC SCHEDULE 80 FOR LOCATIONS SUBJECT TO PHYSICAL DAMAGE) SHALL BE USED FOR EXPOSED INDOOR LOCATIONS.

16. ELECTRICAL METALLIC TUBING (EMT), ELECTRICAL NONMETALLIC TUBING (ENT), OR RIGID NONMETALLIC CONDUIT (RIGID PVC, SCHEDULE 40) SHALL BE USED FOR CONCEALED INDOOR LOCATIONS.

17. GALVANIZED STEEL INTERMEDIATE METALLIC CONDUIT (IMC) SHALL BE USED FOR OUTDOOR LOCATIONS ABOVE GRADE.

18. RIGID NONMETALLIC CONDUIT (I.E., RIGID PVC SCHEDULE 40 OR RIGID PVC SCHEDULE 80) SHALL BE USED UNDERGROUND, DIRECT BURIED, IN AREAS OF OCCASIONAL LIGHT VEHICLE TRAFFIC OR ENCASED IN REINFORCED CONCRETE IN AREAS OF HEAVY VEHICLE TRAFFIC.

19. LIQUID-TIGHT FLEXIBLE METALLIC CONDUIT (LIQUID-TITE FLEX) SHALL BE USED INDOORS AND OUTDOORS, WHERE VIBRATION OCCURS OR FLEXIBILITY IS NEEDED.

20. CONDUIT AND TUBING FITTINGS SHALL BE THREADED OR COMPRESSION-TYPE AND APPROVED FOR THE LOCATION USED. SETSCREW FITTINGS ARE NOT ACCEPTABLE.

21. CABINETS, BOXES, AND WIREWAYS SHALL BE LISTED OR LABELED FOR ELECTRICAL USE IN ACCORDANCE WITH NEMA, UL, ANSI/IEEE, AND NEC.

22. WIREWAYS SHALL BE EPOXY-COATED (GRAY) AND INCLUDE A HINGED COVER, DESIGNED TO SWING OPEN DOWNWARD; SHALL BE NAMEOUT TYPE E (OR EQUAL); AND RATED NEMA 1 (OR BETTER) INDOORS, OR NEMA 3R (OR BETTER) OUTDOORS.

23. EQUIPMENT CABINETS, TERMINAL BOXES, JUNCTION BOXES, AND PULL BOXES SHALL BE GALVANIZED OR EPOXY-COATED SHEET STEEL, SHALL MEET OR EXCEED UL 50, AND RATED NEMA 1 (OR BETTER) INDOORS, OR NEMA 3R (OR BETTER) OUTDOORS.

24. METAL RECEPTACLE, SWITCH, AND DEVICE BOXES SHALL BE GALVANIZED, EPOXY-COATED, OR NON-CORRODING; SHALL MEET OR EXCEED UL 514A AND NEMA OS 1; AND RATED NEMA 1 (OR BETTER) INDOORS, OR WEATHER PROTECTED (WP OR BETTER) OUTDOORS.

25. NONMETALLIC RECEPTACLE, SWITCH, AND DEVICE BOXES SHALL MEET OR EXCEED NEMA OS 2, AND RATED NEMA 1 (OR BETTER) INDOORS, OR WEATHER PROTECTED (WP OR BETTER) OUTDOORS.

26. THE SUBCONTRACTOR SHALL NOTIFY AND OBTAIN NECESSARY AUTHORIZATION FROM THE CONTRACTOR BEFORE COMMENCING WORK ON THE AC POWER DISTRIBUTION PANELS.

27. THE SUBCONTRACTOR SHALL PROVIDE NECESSARY TAGGING ON THE BREAKERS, CABLES AND DISTRIBUTION PANELS IN ACCORDANCE WITH THE APPLICABLE CODES AND STANDARDS TO SAFEGUARD AGAINST LIFE AND PROPERTY.

VRG
VERTICAL RESOURCES GRP.
489 Washington Street
Auburn, MA 01501
Tel (508) 981- 9590
Fax (508) 519 - 8939
mail@verticalresourcesgrp.com

EMPIRE telecom
EMPIRE TELECOM USA, LLC
18 ESQUIRE ROAD
BILLERICA, MA 01821

SITE NUMBER: VT6455
SITE NAME: RCC-VERMONT HOUSE
131 MAIN STREET
BURLINGTON, VT 05401
CHITTENDEN COUNTY

at&t Mobility
550 COCHITUATE RD
SUITES 13 & 14
FRAMINGHAM, MA 01701

NO.	DATE	REVISION	BY	CHK	APPD
4	04/13/15	GENERAL REVISIONS	C.L.P.	C.A.M.	
3	04/14/15	GENERAL REVISIONS	C.L.P.	C.A.M.	
2	03/24/15	FOR CONSTRUCTION	C.L.P.	C.A.M.	
1	03/18/15	FOR REVIEW	C.L.P.	C.A.M.	

SCALE | DESIGNED BY: M.K. | DRAWN BY: C.A.M.

AT&T MOBILITY

NOTES

JOB NUMBER	DRAWING NUMBER	REV.
50-145	D2	2

Legend

★ Project Site

Site Radius at 250', 500', 1000' and ½ mile

Source: Selected data from ESRI, EBI & USGS

N

USGS 24K Quad: Burlington, VT 1973

Date: 6/19/2015

Figure 2 - Topographic Map

0 500 1,000 2,000 3,000 Feet

VT6455 / FA #10133368 RCC - VERMONT HOUSE

131 MAIN STREET

BURLINGTON, VT 05401

PN: 6115003140

EBI Consulting
environmental | engineering | due diligence

PROJECT INFORMATION

SCOPE OF WORK	UNMANNED COMMUNICATIONS FACILITY MODIFICATIONS INCLUDING THE REPLACEMENT OF THREE EXISTING PANELS WITH NEW OCTOPORT PANELS, THE ADDITION OF SIX NEW RRU UNITS, REPLACEMENT OF THREE SURGE ARRESTORS.
SITE NUMBER:	VT6455
SITE NAME:	RCC-VERMONT HOUSE
SITE ADDRESS:	131 MAIN STREET BURLINGTON, VT 05401
PROPERTY OWNER:	INVESTORS PARTNERSHIP OF VT 30 MAIN STREET BURLINGTON, VT 05401
APPLICANT:	AT&T MOBILITY 550 COCHITUATE RD SUITES 13 & 14 FRAMINGHAM, MA 01701
CONTACT:	TEL 866-915-5600
COORDINATES	LAT. N44° 28' 32.189" LONG. W73° 12' 49.14"
HEIGHT OF BUILDING:	±102'
AT&T ANTENNA CENTERLINE:	±97'
SITE PARCEL NO.:	49-3-095-000
CURRENT ZONING:	DOWNTOWN TRANSITION
HORIZONTAL DATUM:	(NAD) 1983

at&t Mobility

SITE NUMBER: VT6455
SITE NAME: RCC- VERMONT HOUSE

DRAWING INDEX

		REV
01	TITLE SHEET	2
02	NOTES	2
03	SITE PLAN	2
04	ANTENNA DETAILS	2
05	ROOF PLAN & EQUIPMENT PLAN	2
06	ELEVATION VIEW	2
07	ANTENNA LAYOUT & DETAILS	2
08	GROUNDING DETAILS & PLUMBING DIAGRAM	2

DIG SAFE 1-888-DIG-SAFE

AT LEAST 72 HOURS PRIOR TO DIGGING, THE CONTRACTOR IS REQUIRED TO CALL DIG SAFE AT 1-888-DIG-SAFE

CONTACT & UTILITY INFORMATION

CONTACT	CONTACT	COMPANY	PHONE NO.
ENGINEERING:	MIGUEL NOBRE	VRG	(508) 981-9590
SITE ACQUISITION:	DAVID COOPER	EMPIRE	(484) 683-5349
CONSTRUCTION:	BILL DANIELS	EMPIRE	(484) 683-5349
UTILITIES			
POWER:	WORK REQUEST GROUP	NATIONAL GRID	(800) 375-7405
TELCO:		VERIZON	(800) 941-9900

LOCATION MAP

DIRECTIONS: FROM BOSTON TAKE I-93 NORTH TO I-89 EXIT 14W. CONTINUE WEST ON MAIN STREET TO 131 MAIN STREET.

SITE ACCESS:

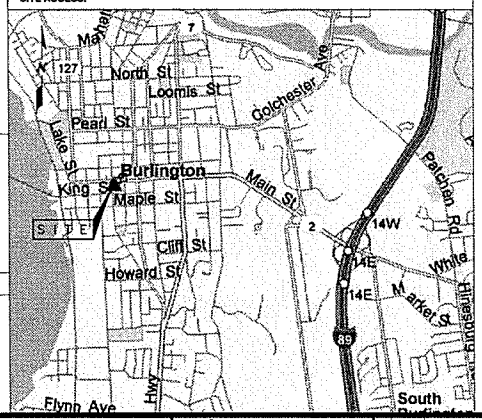

APPLICABLE BUILDING CODES AND STANDARDS

SUBCONTRACTOR'S WORK SHALL COMPLY WITH PROJECT STANDARDS AND SPECIFICATIONS. SUBCONTRACTOR WORK SHALL COMPLY WITH ALL APPLICABLE NATIONAL, STATE, AND LOCAL CODES AS ADOPTED BY THE LOCAL AUTHORITY HAVING JURISDICTION (AHJ) FOR THE LOCATION. THE EDITION OF THE AHJ ADOPTED CODES AND STANDARDS IN EFFECT ON THE DATE OF CONTRACT AWARD SHALL GOVERN THE DESIGN.

BUILDING CODE:
VERMONT BUILDING CODE LATEST EDITION

ELECTRICAL CODE:
NATIONAL ELECTRICAL CODE LATEST EDITION
SUBCONTRACTOR'S WORK SHALL COMPLY WITH THE LATEST EDITION OF THE FOLLOWING STANDARDS.
AMERICAN CONCRETE INSTITUTE (ACI) 318, BUILDING CODE REQUIREMENTS FOR STRUCTURAL CONCRETE
AMERICAN INSTITUTE OF STEEL CONSTRUCTION (AISC), MANUAL OF STEEL CONSTRUCTION, ASD, NINTH EDITION
AMERICAN NATIONAL STANDARDS INSTITUTE/TELECOMMUNICATIONS INDUSTRY ASSOCIATION (ANSI/TIA) 222-G AS APPLICABLE, STRUCTURAL STANDARDS FOR STEEL ANTENNA TOWER AND ANTENNA SUPPORTING STRUCTURES.
TIA 607, COMMERCIAL BUILDING GROUNDING AND BONDING REQUIREMENTS FOR TELECOMMUNICATIONS

INSTITUTE FOR ELECTRICAL AND ELECTRONICS ENGINEERS (IEEE) 81, GUIDE FOR MEASURING EARTH RESISTIVITY, GROUND IMPEDANCE, AND EARTH SURFACE POTENTIALS OF A GROUND SYSTEM
IEEE 1100 (1999) RECOMMENDED PRACTICE FOR POWERING AND GROUNDING OF ELECTRONIC EQUIPMENT

IEEE C62.41, RECOMMENDED PRACTICES ON SURGE VOLTAGES IN LOW VOLTAGE AC POWER CIRCUITS (FOR LOCATION CATEGORY "C3" AND "HIGH SYSTEM EXPOSURE")

TELCORDIA GR-1503, COAXIAL CABLE CONNECTIONS

ANSI T1.311, FOR TELECOM – DC POWER SYSTEMS – TELECOM, ENVIRONMENTAL PROTECTION

FOR ANY CONFLICTS BETWEEN SECTIONS OF LISTED CODES AND STANDARDS REGARDING MATERIAL, METHODS OF CONSTRUCTION, OR OTHER REQUIREMENTS, THE MOST RESTRICTIVE REQUIREMENT SHALL GOVERN. WHERE THERE IS CONFLICT BETWEEN A GENERAL REQUIREMENT AND A SPECIFIC REQUIREMENT, THE SPECIFIC REQUIREMENT SHALL GOVERN.

VRG
VERTICAL RESOURCES GRP.
489 Washington Street
Auburn, MA 01501
Tel (508) 981- 9590
Fax (508) 519 - 8939
mnobre@vertcalresourcesgrp.com

EMPIRE telecom
EMPIRE TELECOM USA, LLC
16 ESQUIRE ROAD
BILLERICA, MA 01821

SITE NUMBER: VT6455
SITE NAME: RCC-VERMONT HOUSE
131 MAIN STREET
BURLINGTON, VT 05401
CHITTENDEN COUNTY

at&t Mobility
550 COCHITUATE RD
SUITES 13 & 14
FRAMINGHAM, MA 01701

NO	DATE	REVISION	BY	CHK	APVD
3	04/15/15	GENERAL REVISIONS		C.L.P.	G.A.M.
2	04/14/15	GENERAL REVISIONS		C.L.P.	G.A.M.
1	03/24/15	FOR CONSTRUCTION		C.L.P.	G.A.M.
0	03/18/15	FOR REVIEW		C.L.P.	G.A.M.

SCALE | DESIGNED BY M.N. | DRAWN BY G.A.M.

AT&T MOBILITY

TITLE SHEET

JOB NUMBER	DRAWING NUMBER	REV
50-145	01	2

GENERAL NOTES

1. THE TYPE, DIMENSIONS, MOUNTING HARDWARE, AND THE POSITIONS OF ALL EQUIPMENT IN THE COMPOUND ARE SHOWN IN ILLUSTRATIVE FASHION. THESE DRAWINGS ARE NOT INTENDED FOR CONSTRUCTION. ACTUAL HARDWARE DETAILS AND FINAL LOCATIONS MAY DIFFER SLIGHTLY FROM WHAT IS SHOWN.
2. THE CELLULAR INSTALLATION IS AN UNMANNED PRIVATE AND SECURED COMPOUND. IT IS ONLY ACCESSED BY TRAINED TECHNICIANS FOR PERIODIC ROUTINE MAINTENANCE AND THEREFORE DOES NOT REQUIRE ANY WATER OR SANITARY SEWER SERVICE. THE FACILITY IS NOT GOVERNED BY REGULATIONS REQUIRING PUBLIC ACCESS PER ADA REQUIREMENTS.
3. CONSTRUCTION, MAINTENANCE & OPERATION OF PROPOSED TOWER FACILITY WILL BE HELD IN ACCORDANCE WITH ALL APPLICABLE LOCAL, STATE & FEDERAL REGULATIONS AND GUIDELINES.

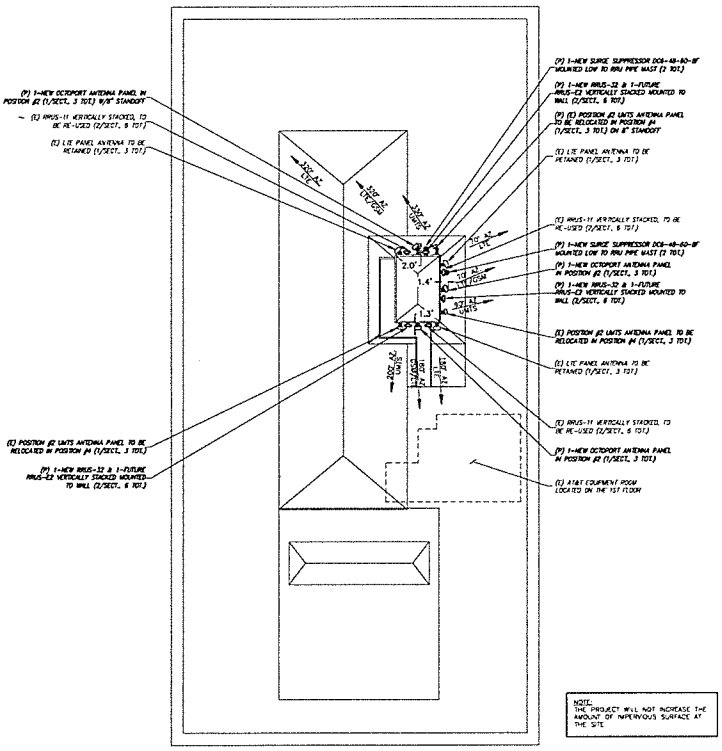

NOTE:
THE PROJECT WILL NOT INCREASE THE AMOUNT OF IMPERVIOUS SURFACE AT THE SITE

COMPOUND PLAN (1/05)
SCALE: 1" = 5'

GRAPHIC SCALE
(IN FEET)
1 inch = 5 ft.

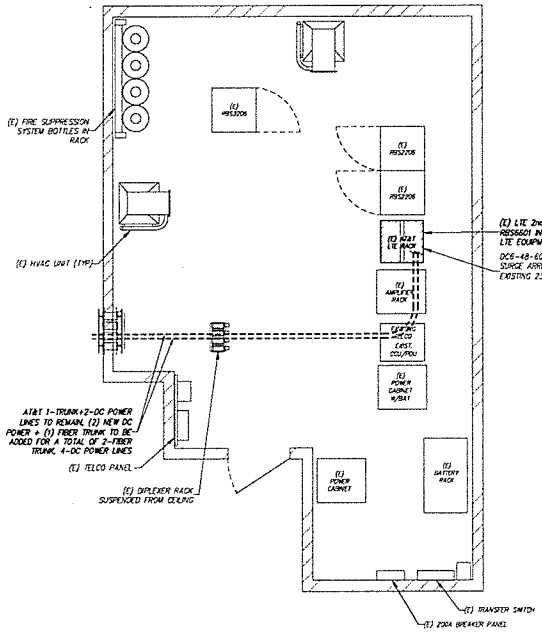

EQUIPMENT PLAN (2/05)
SCALE: 1" = 3'

VRG
VERTICAL RESOURCES GRP.
489 Washington Street
Auburn, MA 01501
Tel (508) 981- 9590
Fax (508) 519 - 8939
mnobre@verticalresourcesgrp.com

EMPIRE telecom
EMPIRE TELECOM USA, LLC
16 ESQUIRE ROAD
BILLERICA, MA 01821

SITE NUMBER: VT6455
SITE NAME: RCC-VERMONT HOUSE
131 MAIN STREET
BURLINGTON, VT 05401
CHITTENDEN COUNTY

at&t Mobility
550 COCHITUATE RD
SUITES 13 & 14
FRAMINGHAM, MA 01701

NO.	DATE	REVISION	BY	CHK	APP'D
4	04/13/15	GENERAL REVISIONS	C.L.P.	C.A.W.	
3	04/14/15	GENERAL REVISIONS	C.L.P.	C.A.W.	
2	03/24/15	FOR CONSTRUCTION	C.L.P.	C.A.W.	
1	03/18/15	FOR REVIEW	C.L.P.	C.A.W.	

SCALE: DESIGNED BY: M.N. DRAWN BY: C.A.W.

AT&T MOBILITY

ROOF PLAN & EQUIPMENT PLAN

JOB NUMBER	DRAWING NUMBER	REV
50-145	05	2

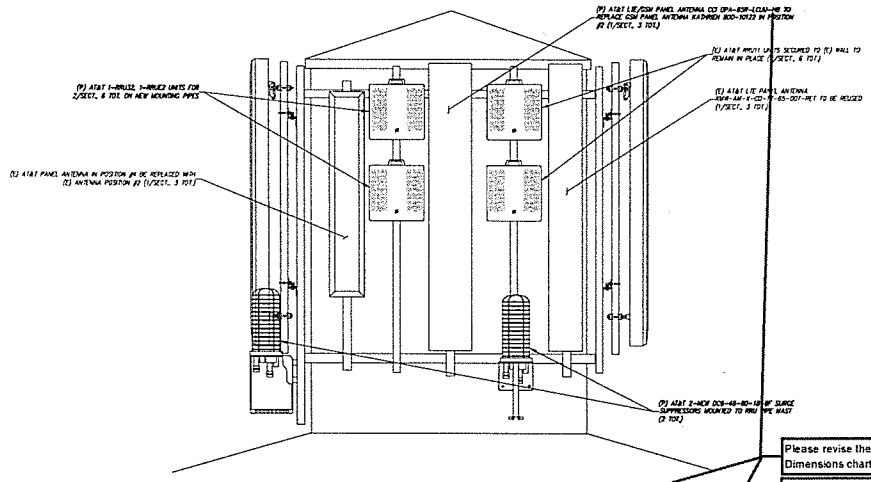

ANTENNA MOUNTING VIEW (1/04)
SCALE: 1" = 1'-0"

Please revise the proposed antennas in the Project Information & Dimensions chart to reflect the correct model and measurements.

Once the proposed antenna information and dimensions are corrected, please revise the calculations as necessary.

EXISTING ANTENNA SCHEDULE

SECTOR	POSITION	MODEL	SIZE
ALPHA	#1	KWW AM-X-CW-17-65-00T-RET	96"x11.8"x6"
ALPHA	#2	KATHREIN 800-10122	75"x10.3"x5.9"
ALPHA	#3	---	---
ALPHA	#4	KATHREIN 800-10122	75"x10.3"x5.9"
BETA	#1	KWW AM-X-CW-16-65-00T-RET	72"x11.8"x6"
BETA	#2	KATHREIN 800-10122	75"x10.3"x5.9"
BETA	#3	---	---
BETA	#4	KATHREIN 800-10122	75"x10.3"x5.9"
GAMMA	#1	KWW AM-X-CW-17-65-00T-RET	96"x11.8"x6"
GAMMA	#2	KATHREIN 800-10122	75"x10.3"x5.9"
GAMMA	#3	---	---
GAMMA	#4	KATHREIN 800-10122	75"x10.3"x5.9"

PROPOSED ANTENNA SCHEDULE

SECTOR	POSITION	MODEL	SIZE
ALPHA	#1	KWW AM-X-CW-17-65-00T-RET	96"x11.8"x6"
ALPHA	#2	CCI OPA-65R-LCUU-H8	92.7"x14.5"x7.0"
ALPHA	#3	---	---
ALPHA	#4	KATHREIN 800-10122	75"x10.3"x5.9"
BETA	#1	KWW AM-X-CW-16-65-00T-RET	72"x11.8"x6"
BETA	#2	CCI OPA-65R-LCUU-H8	92.7"x14.5"x7.0"
BETA	#3	---	---
BETA	#4	KATHREIN 800-10122	75"x10.3"x5.9"
GAMMA	#1	KWW AM-X-CW-17-65-00T-RET	96"x11.8"x6"
GAMMA	#2	CCI OPA-65R-LCUU-H8	92.7"x14.5"x7.0"
GAMMA	#3	---	---
GAMMA	#4	KATHREIN 800-10122	75"x10.3"x5.9"

PROJECT INFORMATION & DIMENSIONS

	EXISTING	PROPOSED	NET INCREASE
SURFACE AREA OF THE FRONT FACE OF THE AT&T EQUIPMENT ON THE SUPPORT STRUCTURE	ANTENNAS: KATHREIN 800-10122 = 6x75"x10.3" = 32.2 SqFt KWW AM-X-CD-17-65-00T-RET = 2x96"x11.8" = 15.7 SqFt KWW AM-X-CD-16-65-00T-RET = 1x72"x11.8" = 5.9 SqFt RRU UNITS ERICSSON RRU-11 = 6x19.7"x17" = 13.9 SqFt SURGE SUPPRESSOR RAYCAP DC2-48-60-0-8C = 3x10.25"x10.25" = 2.18 SqFt TOTAL EXISTING FACIAL SURFACE AREA = 69.8 SqFt	ANTENNAS: KATHREIN 800-10122 = 6x75"x10.3" = 16.1 SqFt KWW AM-X-CD-17-65-00T-RET = 2x96"x11.8" = 15.7 SqFt KWW AM-X-CD-14-65-00T-RET = 1x72"x11.8" = 5.9 SqFt CCI OPA-65R-BU-H8 = 3x92.7"x14.5" = 29.3 SqFt TOTAL ANTENNA PANELS = 66.9 SqFt RRU UNITS ERICSSON RRU-11 = 6x19.7"x17" = 13.9 SqFt ERICSSON RRU-32 = 3x29.5"x13.2" = 8.3 SqFt ERICSSON RRU-E2 = 3x20.5"x13.2" = 5.8 SqFt TOTAL RRU UNITS = 30.1 SqFt SURGE SUPPRESSOR RAYCAP DC6-48-60-18 = 2x24"x12" = 4.0 SqFt TOTAL PROPOSED FACIAL SURFACE AREA = 101.0 SqFt	TOTAL EXISTING FACIAL SURFACE AREA = 69.8 SqFt TOTAL PROPOSED FACIAL SURFACE AREA = 101.0 SqFt NET INCREASE IN FACIAL SURFACE AREA = 31.2 SqFt
MAX VERTICAL EXTENSION FROM SUPPORT STRUCTURE	0 Ft	0 Ft	0 Ft
MAX HORIZONTAL EXTENSION FROM SUPPORT STRUCTURE	1'-6"	2'-0"	0 Ft
IMPERVIOUS SURFACE ADDED TO SITE	N/A	0 SqFt	0 SqFt

VRG
VERTICAL RESOURCES GRP.
489 Washington Street
Auburn, MA 01501
Tel (508) 981 - 9590
Fax (508) 519 - 8939
mrosen@verticalresourcesgrp.com

EMPIRE telecom
EMPIRE TELECOM USA, LLC
16 ESQUIRE ROAD
BILLERICA, MA 01821

SITE NUMBER: VT6455
SITE NAME: RCC-VERMONT HOUSE
131 MAIN STREET
BURLINGTON, VT 05401
CHITTENDEN COUNTY

at&t Mobility
550 COCHITUATE RD
SUITES 13 & 14
FRAMINGHAM, MA 01701

NO.	DATE	REVISION	BY	CHK	APPD
4	04/13/15	GENERAL REVISIONS	E.L.P.	G.A.W.	
3	04/14/15	GENERAL REVISIONS	E.L.P.	G.A.W.	
2	03/24/15	FOR CONSTRUCTION	E.L.P.	G.A.W.	
1	03/18/15	FOR REVIEW	E.L.P.	G.A.W.	

SCALE | DESIGNED BY: W.N. | DRAWN BY: G.A.W.

AT&T MOBILITY

ANTENNA DETAILS

JOB NUMBER	DRAWING NUMBER	REV.
50-145	D4	2

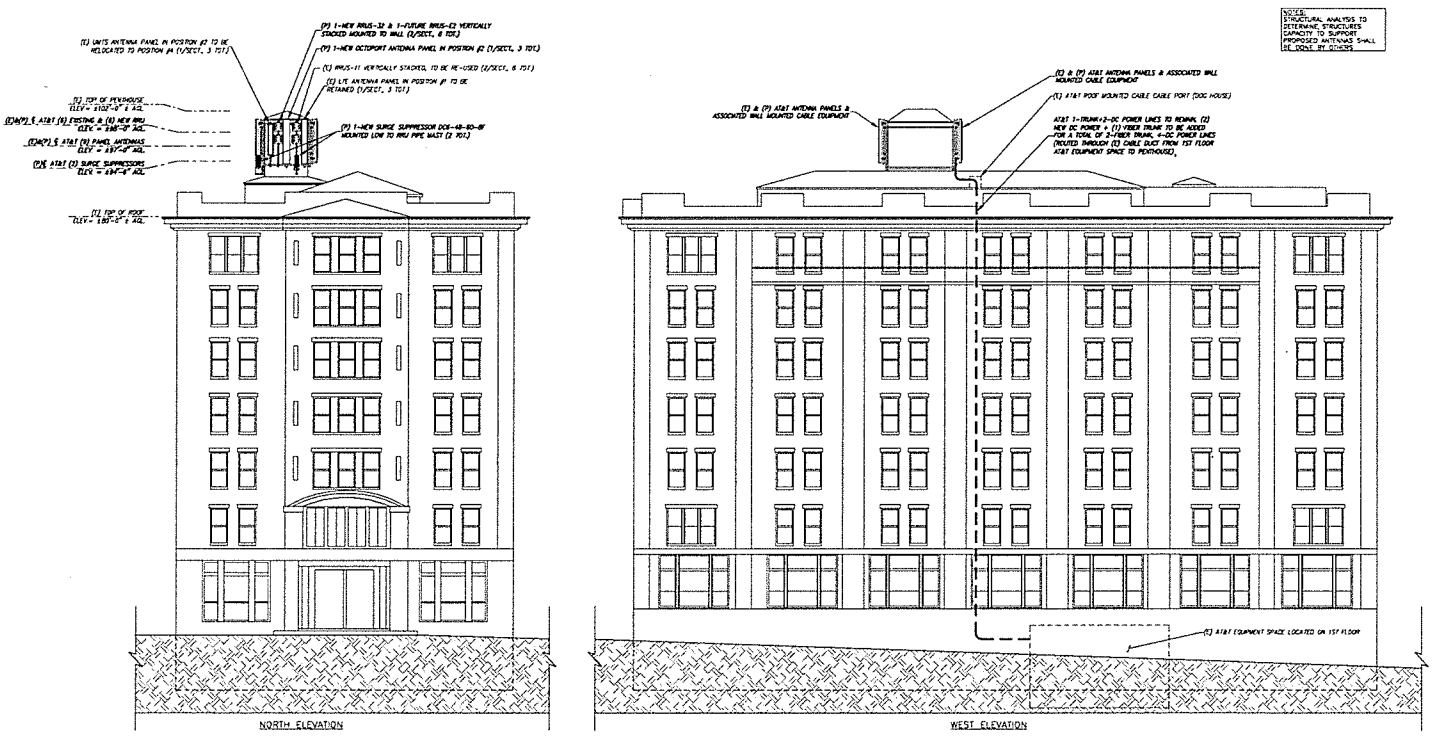

ELEVATION VIEW
SCALE: 1" = 6'
1
06

GRAPHIC SCALE
(IN FEET)
1 inch = 6 ft.

VRG
VERTICAL RESOURCES GRP.
489 Washington Street
Auburn, MA 01501
Tel (508) 981- 9590
Fax (508) 519 - 8939
mnabre@verticalresourcesgrp.com

EMPIRE telecom
EMPIRE TELECOM USA, LLC
16 ESQUIRE ROAD
BELLERICA, MA 01821

SITE NUMBER: VT6455
SITE NAME: RCC-VERMONT HOUSE
131 MAIN STREET
BURLINGTON, VT 05401
CHITTENDEN COUNTY

at&t Mobility
550 COCHITUATE RD
SUITES 13 & 14
FRAMINGHAM, MA 01701

NO.	DATE	REVISION	BY	CHK	APP'D
3	04/15/15	GENERAL REVISIONS	E.L.P.	G.A.M.	
2	04/14/15	GENERAL REVISIONS	E.L.P.	G.A.M.	
1	03/24/15	FOR CONSTRUCTION	E.L.P.	G.A.M.	
0	03/18/15	FOR REVIEW	E.L.P.	G.A.M.	

SCALE | DESIGNED BY: M.K. | DRAWN BY: G.A.M.

AT&T MOBILITY

ELEVATION VIEW

JOB NUMBER	DRAWING NUMBER	REV.
50-145	06	2

NOTE:
REFER TO FINAL RF DATA SHEET FOR FINAL ANTENNA SETTINGS AND CONFIGURATIONS

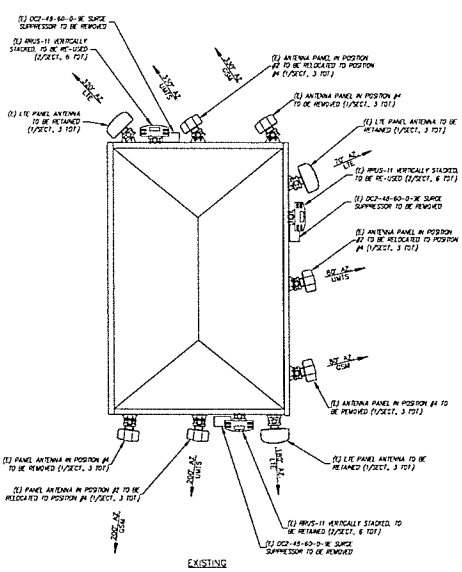

EXISTING

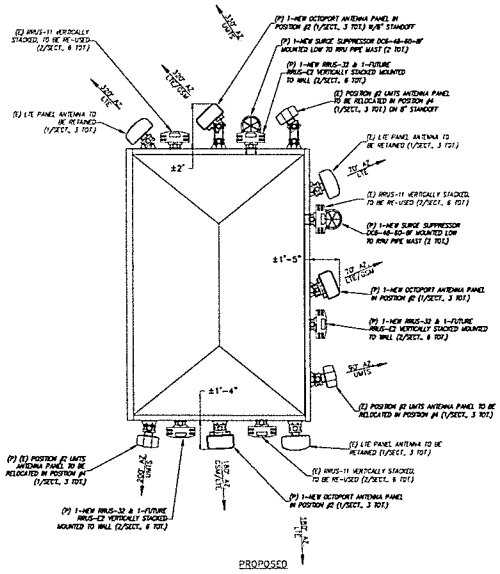

PROPOSED

ANTENNA MOUNTING PLAN VIEW (1/07)
SCALE: N.T.S.

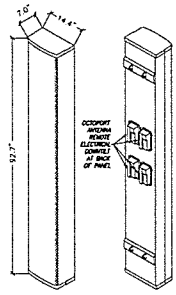

ISOMETRIC FRONT VIEW

ISOMETRIC REAR VIEW

OCTO PORT ANTENNA & RET DETAIL (2/07)
SCALE: N.T.S.



RAYCAP SURGE SUPPRESSOR DC64850188F (3/07)
SCALE: N.T.S.

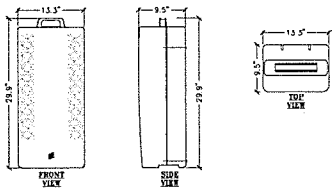

PROPOSED ERICSSON DUAL PA RRH (4/07)
SCALE: N.T.S.

VRG
VERTICAL RESOURCES GRP.
489 Washington Street
Auburn, MA 01501
Tel (508) 981 - 9590
Fax (508) 519 - 8939
mapes@verticalresources.com

EMPIRE telecom
EMPIRE TELECOM USA, LLC
16 ESQUIRE ROAD
BILLERICA, MA 01821

SITE NUMBER: VT6455
SITE NAME: RCC-VERMONT HOUSE
131 MAIN STREET
BURLINGTON, VT 05401
CHITTENDEN COUNTY

at&t Mobility
550 COCHITUATE RD
SUITES 13 & 14
FRAMINGHAM, MA 01701

NO.	DATE	REVISION	BY	CHK	APP'D
4	04/13/15	GENERAL REVISIONS	CLP	GAW	
3	04/14/15	GENERAL REVISIONS	CLP	GAW	
2	03/24/15	FOR CONSTRUCTION	CLP	GAW	
1	03/18/15	FOR REVIEW	CLP	GAW	

SCALE: DESIGNED BY: P.N. DRAWN BY: G.A.W.

AT&T MOBILITY

ANTENNA LAYOUT & DETAILS

JOB NUMBER	DRAWING NUMBER	REV.
50-145	07	2

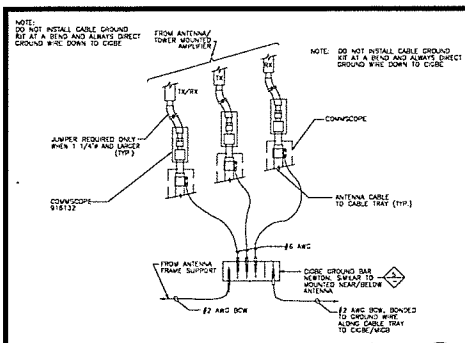

CONNECTION OF GROUND WIRES TO GROUNDING BAR (CIGBE) 1/08
SCALE: N.T.S.

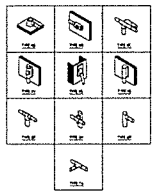

GROUNDING CONNECTION DETAIL 2/08
SCALE: N.T.S.

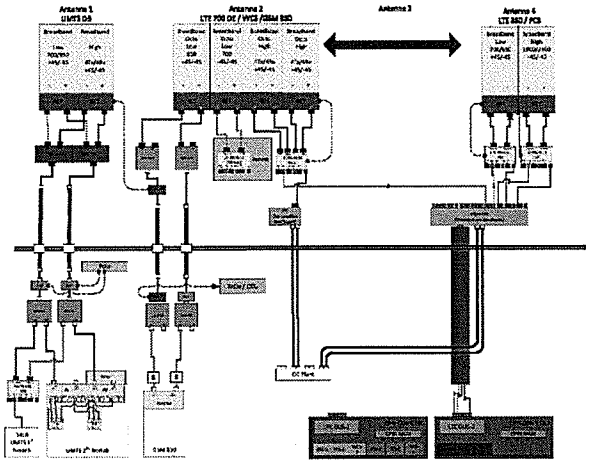

NOTE:
1. CONTRACTOR TO CONFIRM ALL PARTS
2. INSTALL ALL EQUIPMENT PER MANUFACTURERS RECOMMENDATIONS

PLUMBING DIAGRAM 3/08
SCALE: N.T.S.

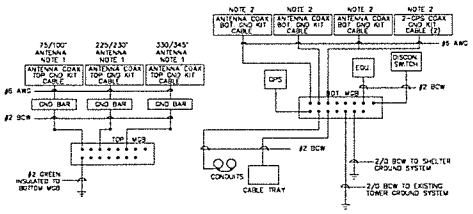

NOTE
1. BOND ANTENNA GROUNDING KIT CABLE TO TOP CIGBE
2. BOND ANTENNA GROUNDING KIT CABLE TO BOTTOM CIGBE

SCHEMATIC GROUNDING DIAGRAM 4/08
SCALE: N.T.S.

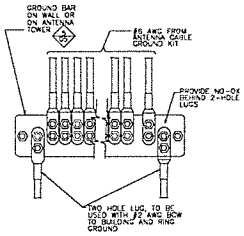

INSTALLATION OF GROUND WIRE TO GROUND BAR 5/08
SCALE: N.T.S.

NEWTON INSTRUMENT COMPANY, INC. BUTNER, N.C. OR APPROVED EQUAL			
ITEM	REQ.	PART NO.	DESCRIPTION
1	1	1/4"x4"x12"	PRE DRILLED GND. BAR
2	2	A-6056	WALL MTG. BRKT.
3	2	3061-4	INSULATORS
4	2	3012-13	5/8"-11x4" H.H.C.S.
5	4	3015-8	5/8 LOCKWASHER
6	2	3014-8	5/8"-11 HEX NUT

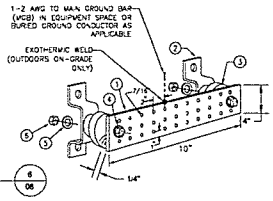

GROUND BAR DETAIL 6/08
SCALE: N.T.S.

VRG
VERTICAL RESOURCES GRP.
489 Washington Street
Auburn, MA 01501
Tel (508) 981 - 9590
Fax (508) 519 - 8939
mnobre@verticalresourcesgrp.com

EMPIRE telecom
EMPIRE TELECOM USA, LLC
16 ESQUIRE ROAD
BILLERICA, MA 01821

SITE NUMBER: VT6455
SITE NAME: RCC-VERMONT HOUSE
131 MAIN STREET
BURLINGTON, VT 05401
CHITTENDEN COUNTY

at&t Mobility
550 COCHITUATE RD
SUITES 13 & 14
FRAMINGHAM, MA 01701

NO.	DATE	REVISION	BY	CHK	APVD
3	04/13/15	GENERAL REVISIONS	ELP	CAM	
2	04/14/15	GENERAL REVISIONS	ELP	CAM	
1	03/24/15	FOR CONSTRUCTION	ELP	CAM	
0	03/18/15	FOR REVIEW	ELP	CAM	

SCALE | DESIGNED BY: M.N. | DRAWN BY: CAM

AT&T MOBILITY

GROUNDING DETAILS & PLUMBING DIAGRAM

JOB NUMBER	DRAWING NUMBER	REV
50-145	08	2