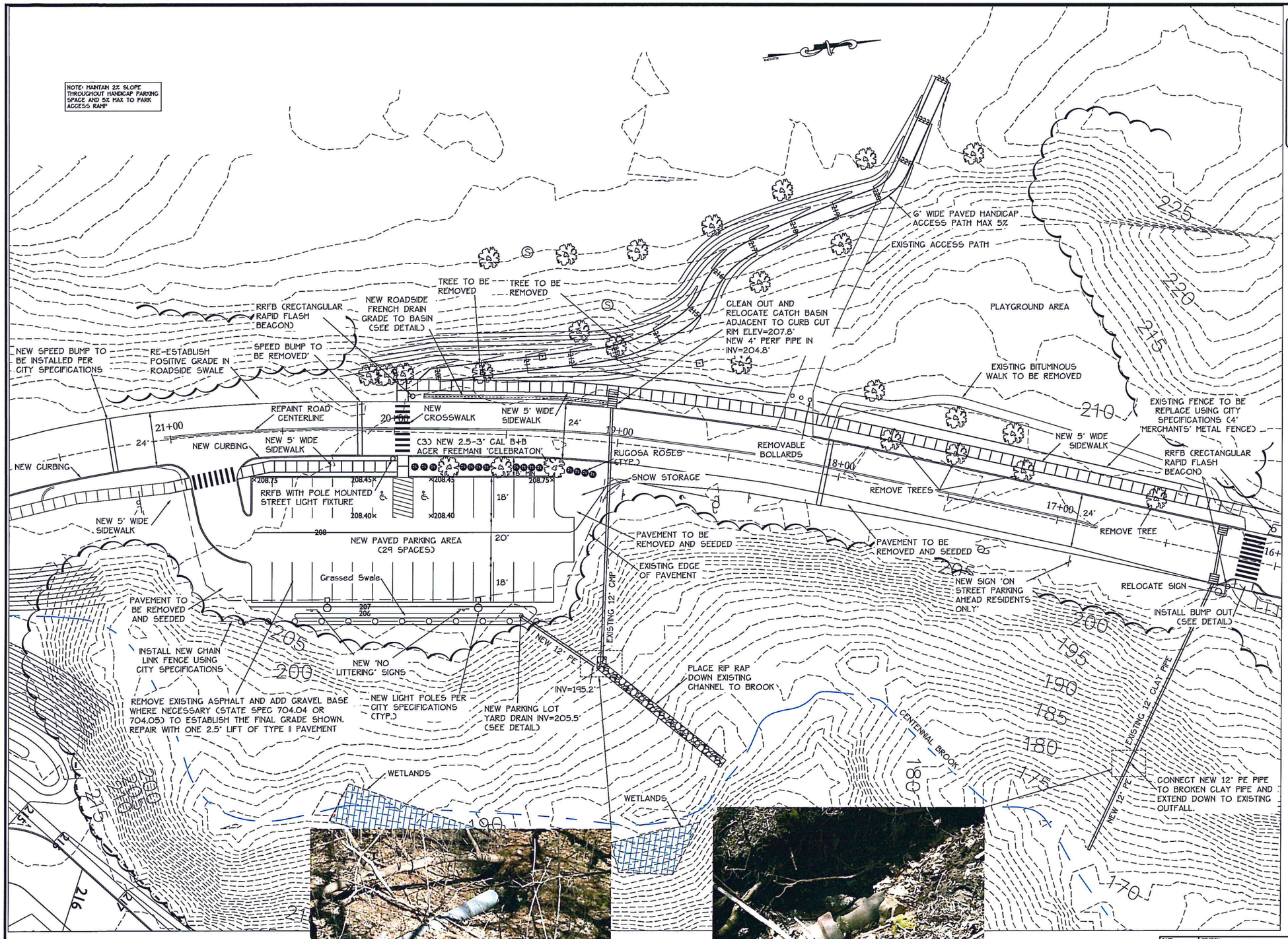

Legend

- PROJECT BOUNDARY
- CONTOUR LINE (U.S.G.S. DATUM)
- PROPOSED FINISH GRADE CONTOUR
- EDGE OF WOODED AREA
- EDGE OF PAVEMENT
- PROPOSED STORMLINE
- WATERCOURSE
- PROPOSED FRENCH DRAIN

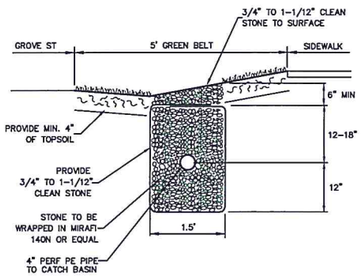

ROADSIDE FRENCH DRAIN
NTS

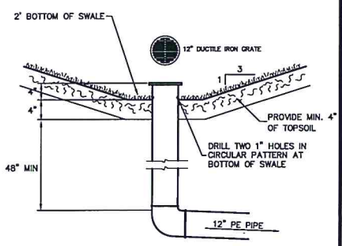

PARKING LOT YARD DRAIN DETAIL
NTS

GRAPHIC SCALE

20 0 10 20 40 80

(IN FEET)
1 inch = 20 ft.

DATE 9/3/14	REVISION Updated for Final Submittal		BY BWC
SURVEY OBCA	☐ RECORD DRAWING ■ FINAL	☐ PRELIMINARY ☐ SKETCH/CONCEPT	DATE 7-23-14
DESIGN OTHERS/OBCA	O'LEARY-BURKE CIVIL ASSOCIATES, PLC	IRELAND PROPERTY	JOB# 2011-52
DRAWN BJB/BWC	1 CORPORATE DRIVE, SUITE 1 ESSEX JCT., VT PHONE: 878-9990 FAX: 878-9989 E-MAIL: poleary@olearyburke.com	Grove Street Burlington, VT	FILE 2011-52-S9
CHECKED PJO		BURLINGTON PARKS AND REC IMPROVEMENTS	PLAN SHEET # S8
SCALE 1"=20'			