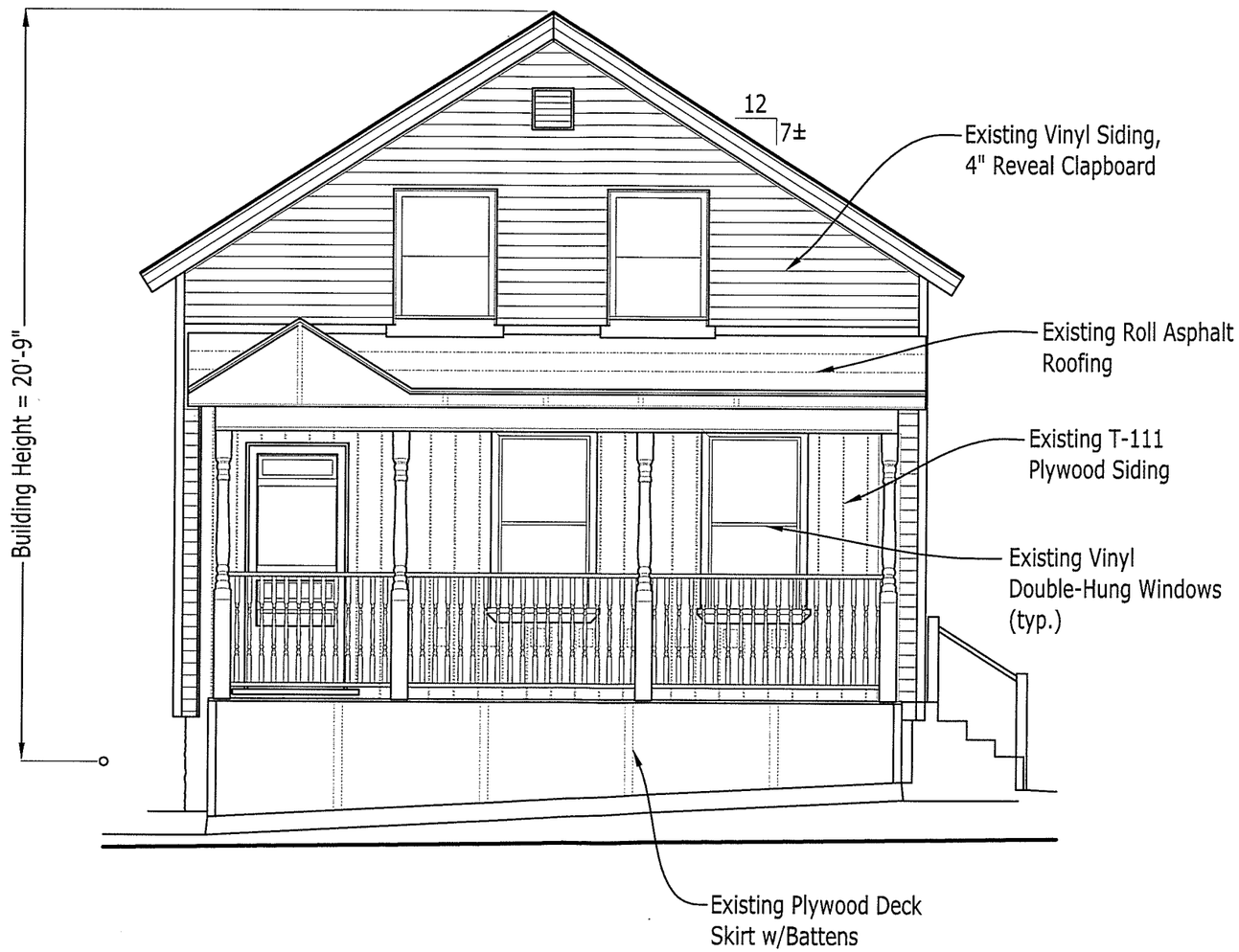

*See Accompanying Photos for Additional Detail

RECEIVED
SEP 25 2015
DEPARTMENT OF
PLANNING & ZONING

Revised 09/25/15

RESONATE
Design+Build

EXISTING NORTH-EAST ELEVATION FOR
REGINALD ACHILLES
10 CROMBIE STREET
BURLINGTON, VERMONT
PARCEL ID 044-3-120-000

DATE: 09/04/15
SCALE: 1/4" = 1'-0"
DRAWN: LRG
JOB: ACHILLES 15004
SHEET: 2
OF 10 SHEETS

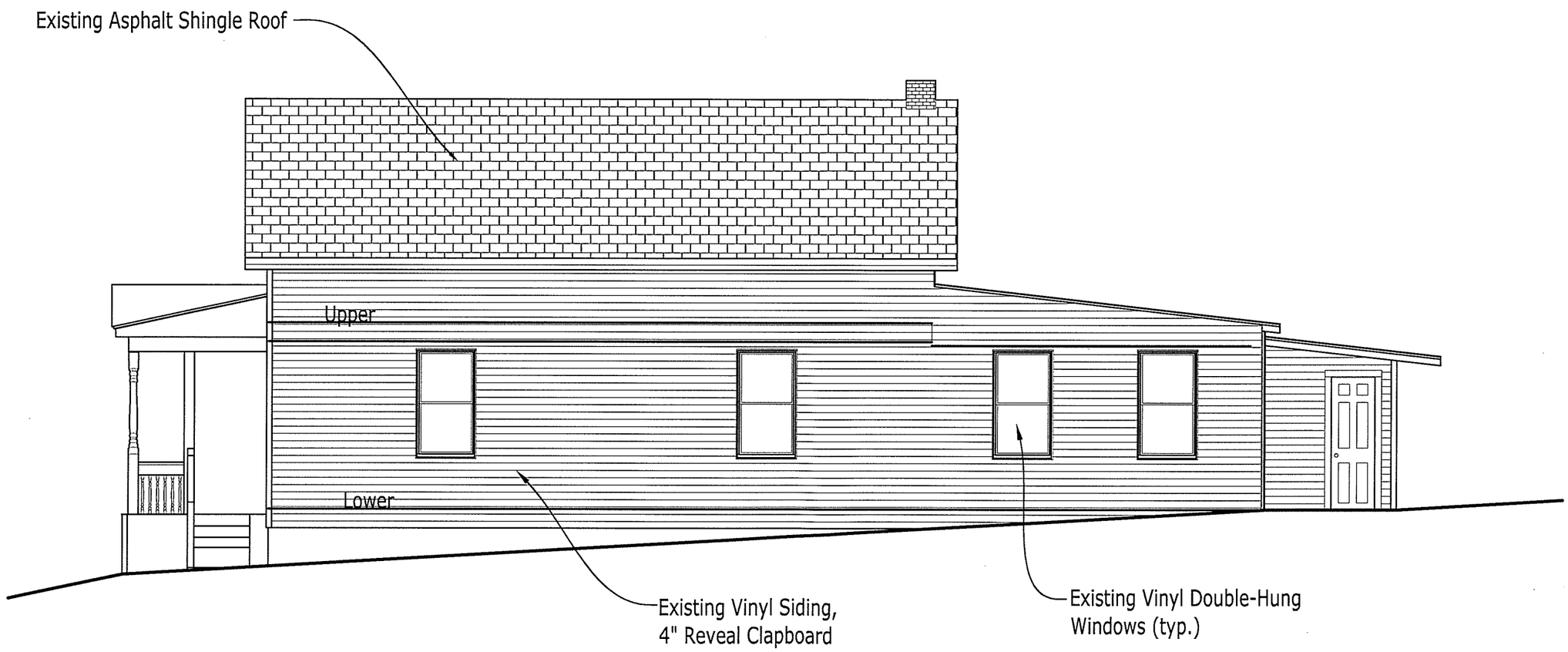

*See Accompanying Photos for Additional Detail

RECEIVED
SEP 25 2015
DEPARTMENT OF
PLANNING & ZONING

Revised 09/25/15

RESONATE
Design+Build

EXISTING NORTH-WEST ELEVATION FOR
REGINALD ACHILLES
10 CROMBIE STREET
BURLINGTON, VERMONT
PARCEL ID 044-3-120-000

DATE: 09/04/15
SCALE: 3/16" = 1'-0"
DRAWN: LRG
JOB: ACHILLES 15004
SHEET: 3
OF 10 SHEETS

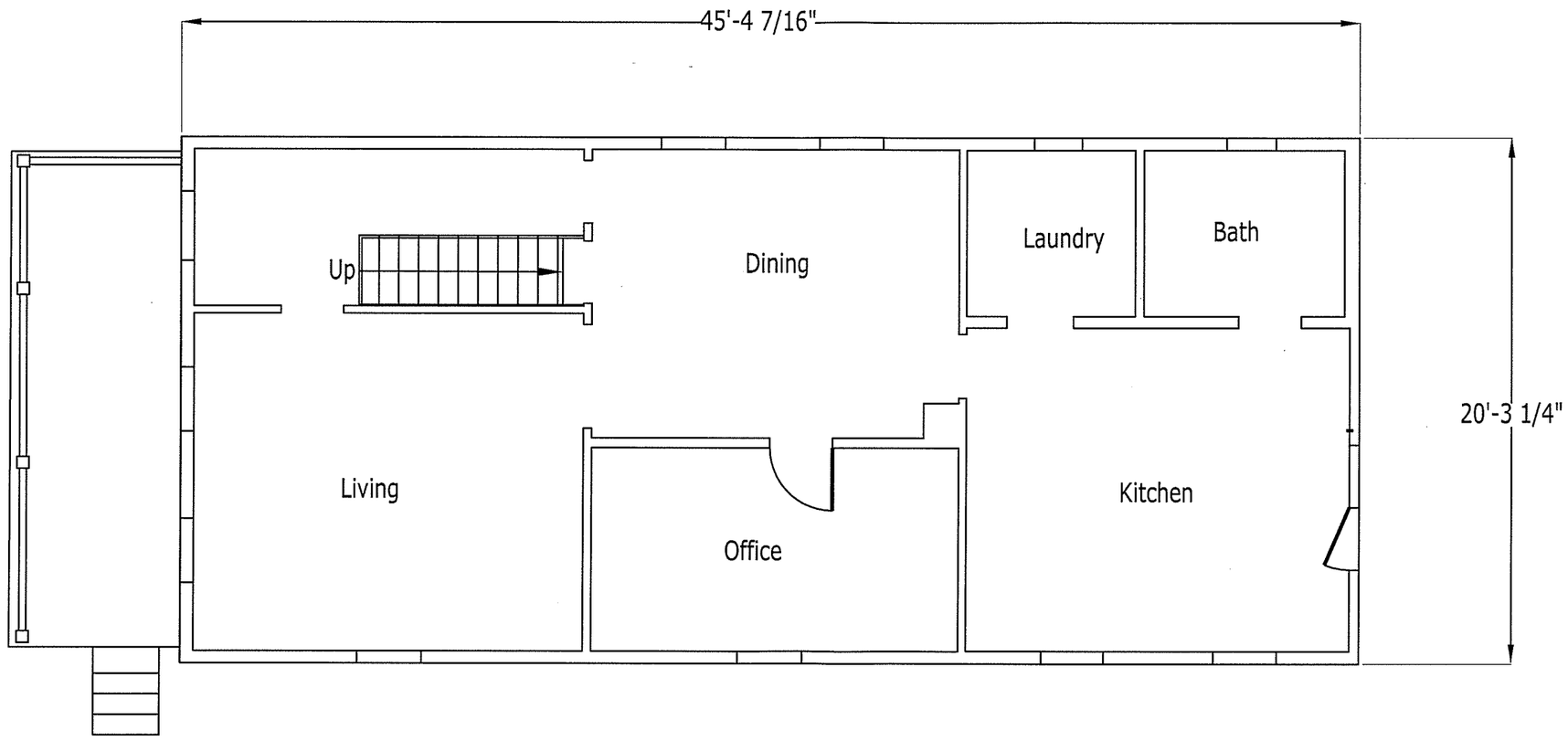

RECEIVED
SEP 2 0 2015
DEPARTMENT OF
PLANNING & ZONING

RESONATE
Design+Build

EXISTING LOWER FLOOR PLAN VIEW FOR
REGINALD ACHILLES
10 CROMBIE STREET
BURLINGTON, VERMONT
PARCEL ID 044-3-120-000

DATE: 09/04/15
SCALE: 1/4" = 1'-0"
DRAWN: LRG
JOB: ACHILLES 15004
SHEET: 4
OF 10 SHEETS

Site Coverage:

Zoning, Medium-Density Residential (RM)	
Parcel Size	4,142 ft.² (0.095 Acres)
Allowable Coverage at 40%	1,657 ft.²

Existing Onsite Coverage Removed:	
Compacted Earth Driveway & Parking	39 ft.²
Proposed Onsite Coverage:	
Stairs and Landing	39 ft.²
	Total = 2,303 ft.² (55.6%)

This Approximate Boundary and Building Alignment is Derived from Assessor's Parcel Map, Field Measurements and Perimeter Fence Locations

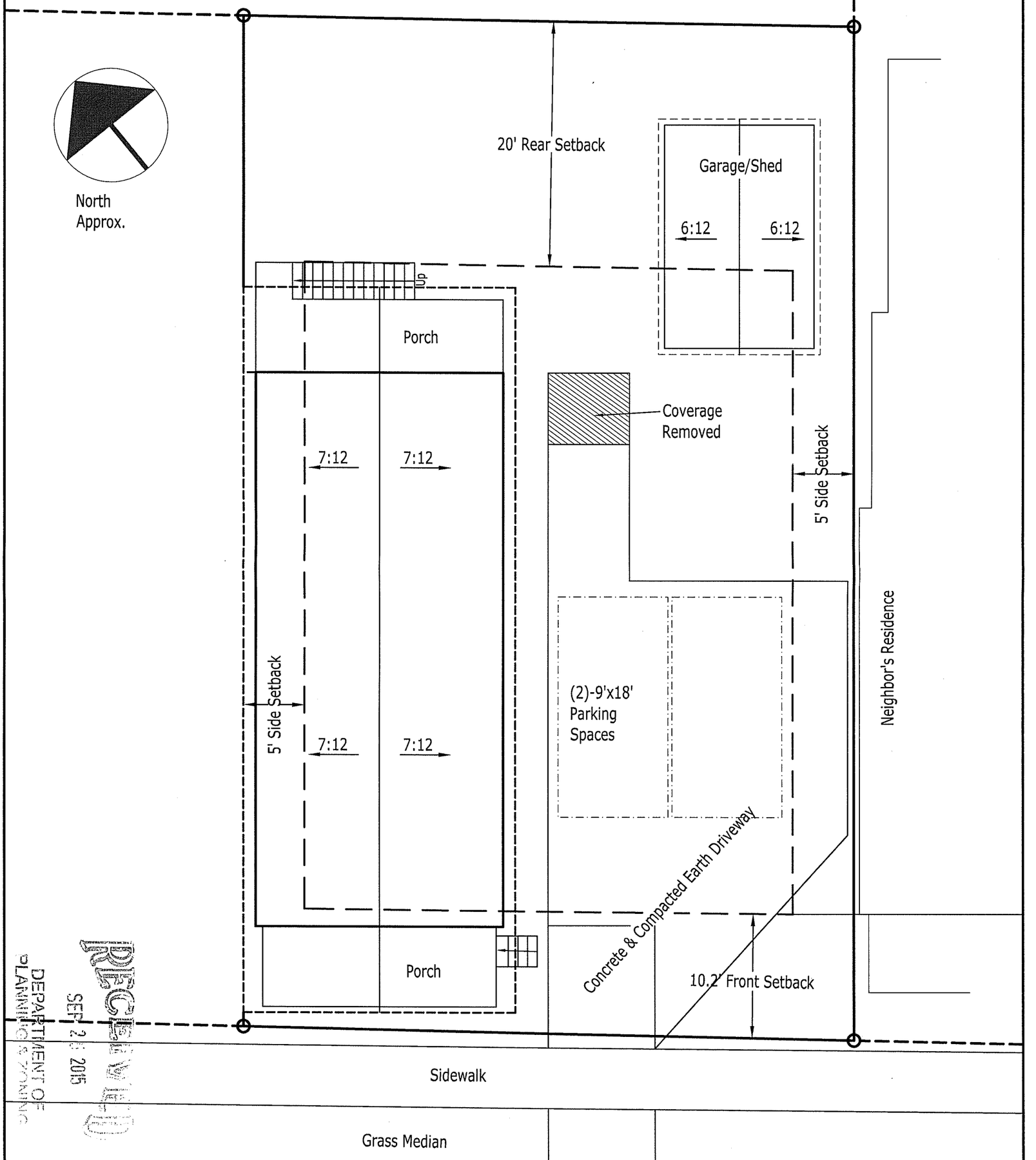

RECEIVED
SEP 2 2 2015
DEPARTMENT OF
PLANNING & ZONING

Revised 09/25/15

Crombie Street

SITE PLAN FOR
REGINALD ACHILLES
10 CROMBIE STREET
BURLINGTON, VERMONT
PARCEL ID 044-3-120-000

RESONATE
Design+Build

DATE: 09/04/15
SCALE: 1/8" = 1'-0"
DRAWN: LRG
JOB: ACHILLES 15004
SHEET: 5 OF 10 SHEETS

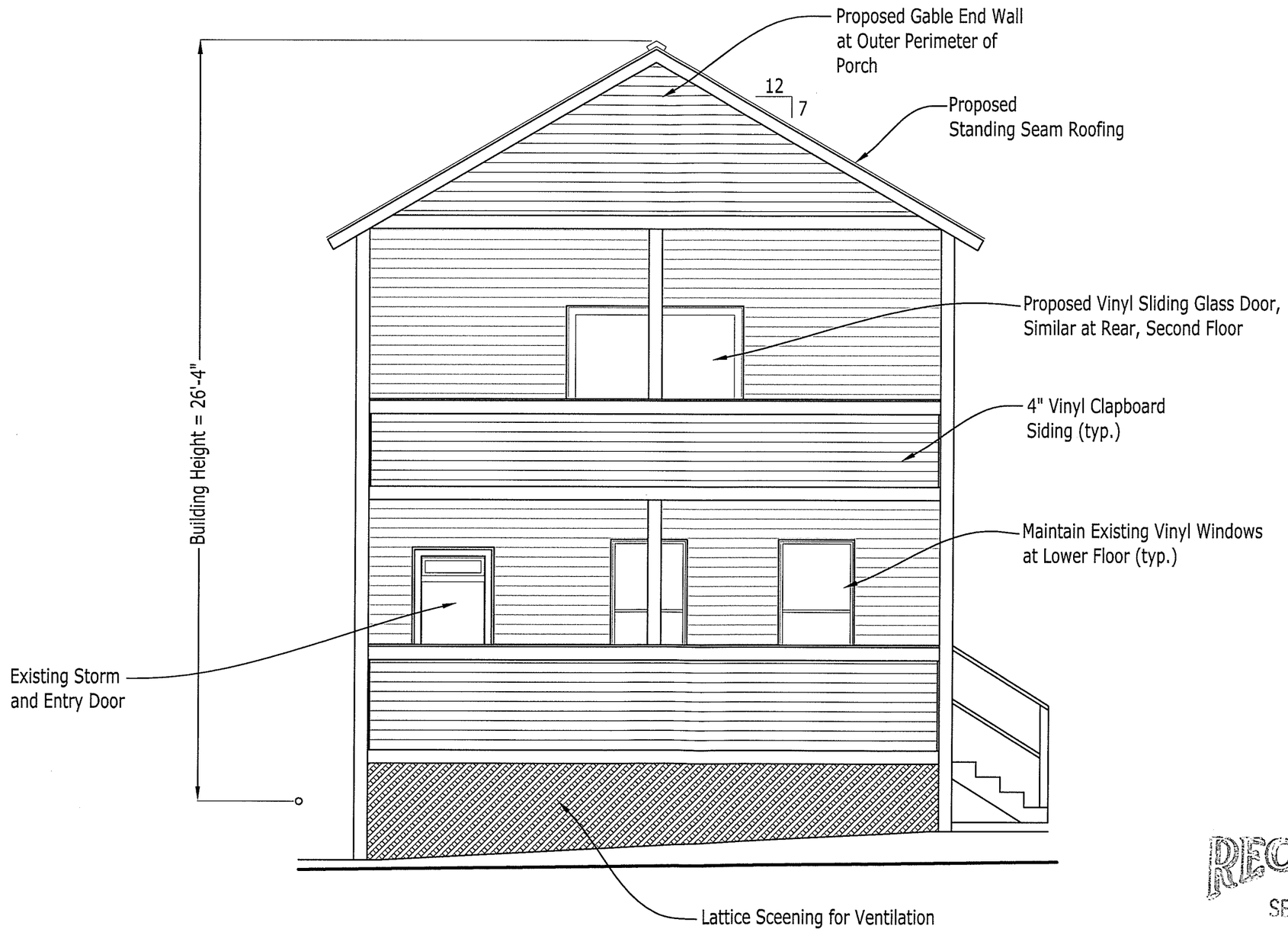

RECEIVED
SEP 2 0 2015
DEPARTMENT OF PLANNING & ZONING

Revised 09/25/15

RESONATE Design+Build

PROPOSED NORTH-EAST ELEVATION FOR
REGINALD ACHILLES
10 CROMBIE STREET
BURLINGTON, VERMONT
PARCEL ID 044-3-120-000

DATE: 09/04/15

SCALE: 1/8" = 1'-0"

DRAWN: LRG

JOB: ACHILLES 15004

SHEET: 6 OF 10 SHEETS

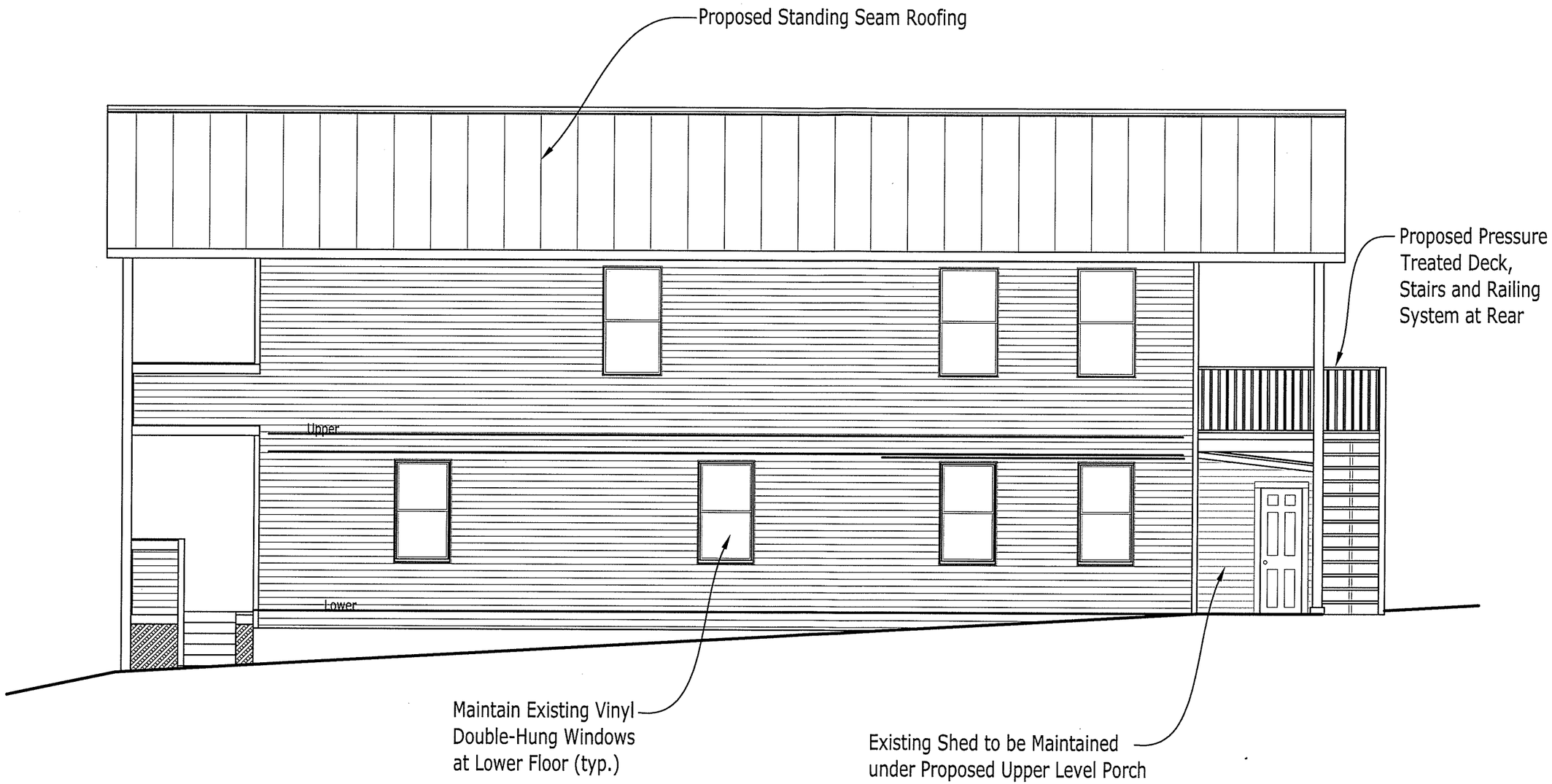

RESONATE Design+Build

PROPOSED NORTH-WEST ELEVATION FOR
REGINALD ACHILLES
10 CROMBIE STREET
BURLINGTON, VERMONT
PARCEL ID 044-3-120-000

DATE: 09/25/15

SCALE: 1/4" = 1'-0"

DRAWN: LRG

JOB: ACHILLES 15004

SHEET: 7 OF 10 SHEETS

Revised 09/25/15

RECEIVED
SEP 25 2015
DEPARTMENT OF PLANNING & ZONING

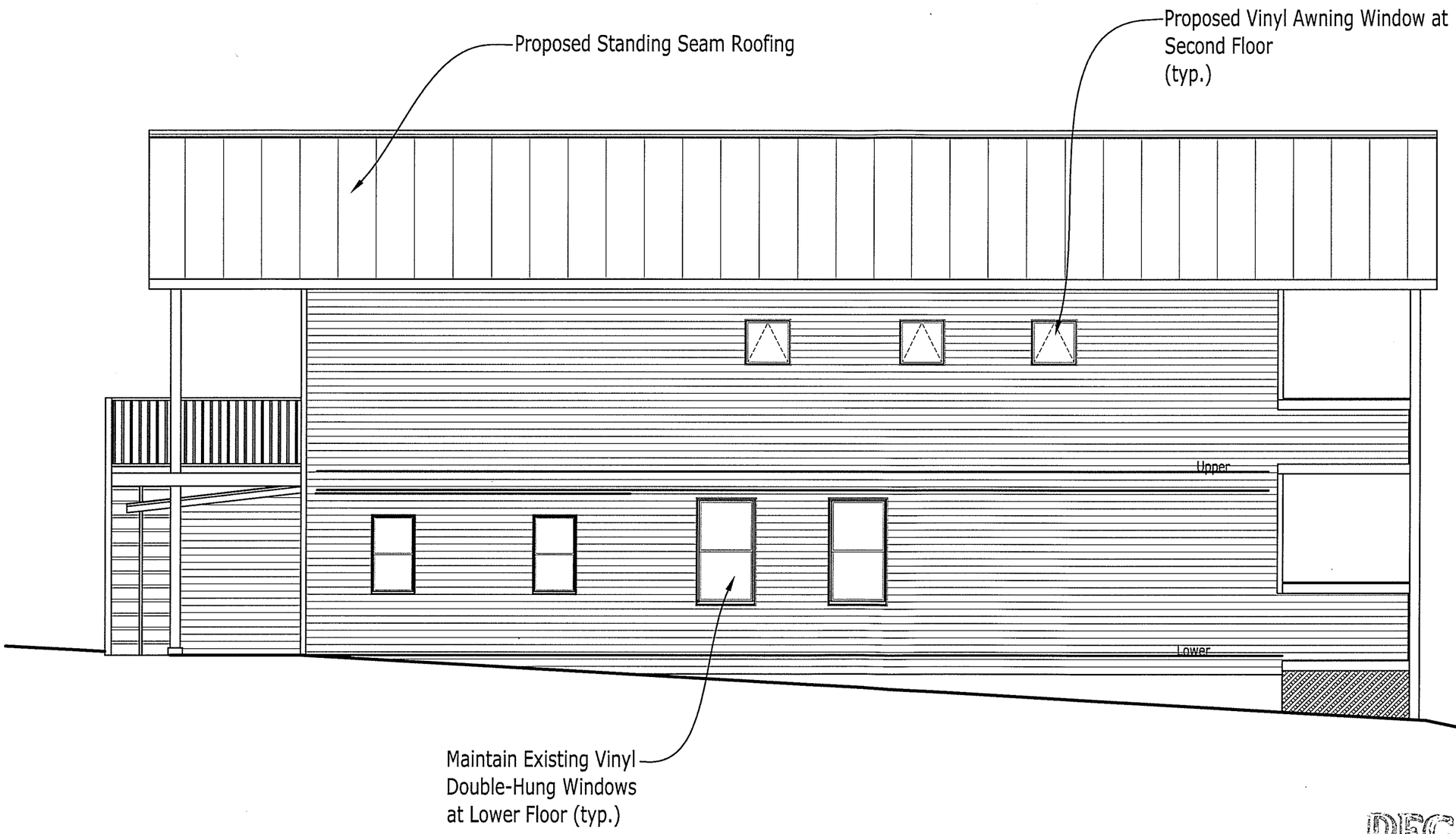

RECEIVED
SEP 2 5 2015
DEPARTMENT OF PLANNING & ZONING

RESONATE Design+Build

PROPOSED SOUTH-EAST ELEVATION FOR
REGINALD ACHILLES
10 CROMBIE STREET
BURLINGTON, VERMONT
PARCEL ID 044-3-120-000

DATE: 09/25/15

SCALE: 3/16" = 1'-0"

DRAWN: LRG

JOB: ACHILLES 15004

SHEET: 8 OF 10 SHEETS

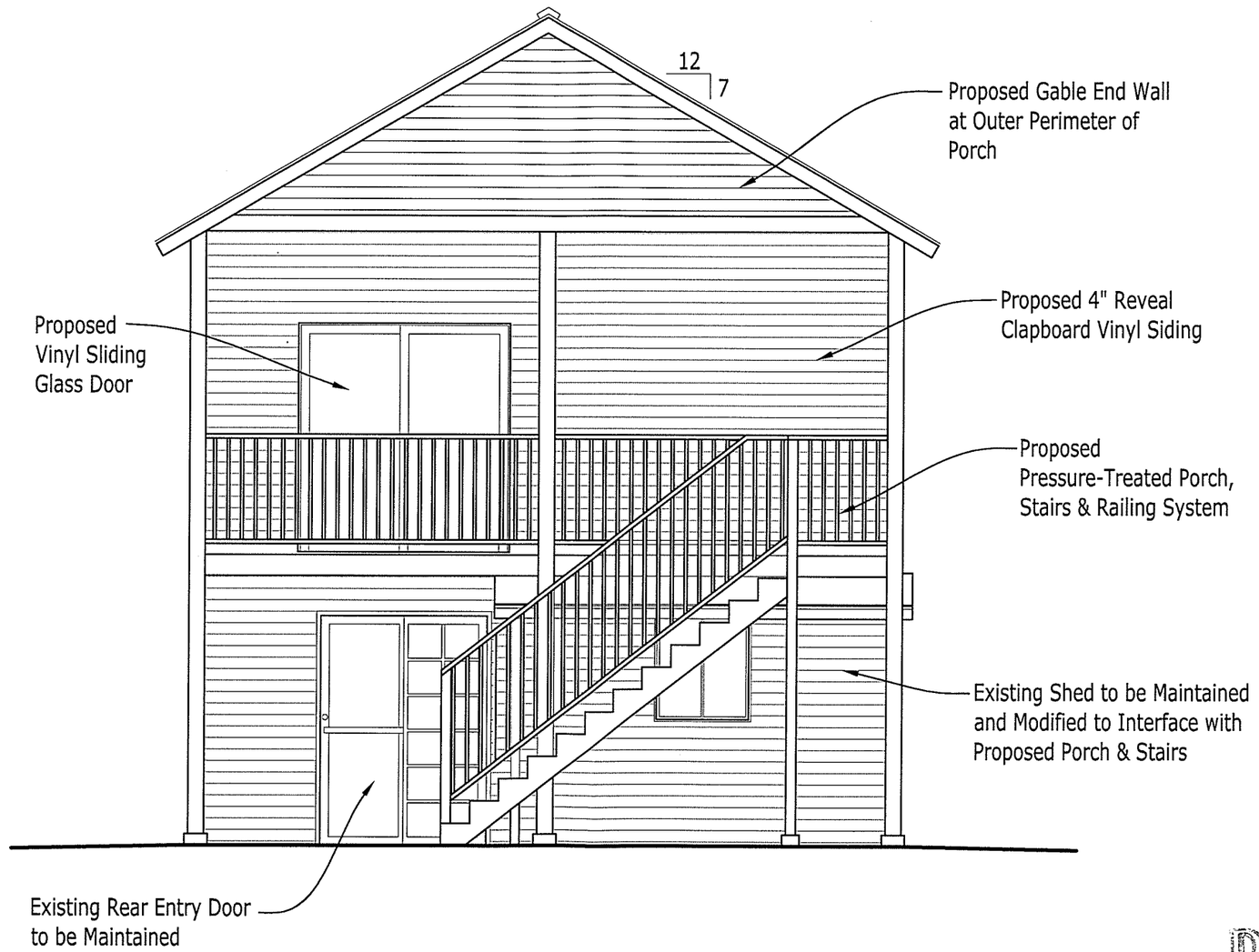

RECEIVED
SEP 28 2015
DEPARTMENT OF PLANNING & ZONING

RESONATE Design+Build

PROPOSED SOUTH-WEST (REAR) ELEVATION FOR
REGINALD ACHILLES
10 CROMBIE STREET
BURLINGTON, VERMONT
PARCEL ID 044-3-120-000

DATE: 09/25/15

SCALE: 1/4" = 1'-0"

DRAWN: LRG

JOB: ACHILLES 15004

SHEET: 9 OF 10 SHEETS

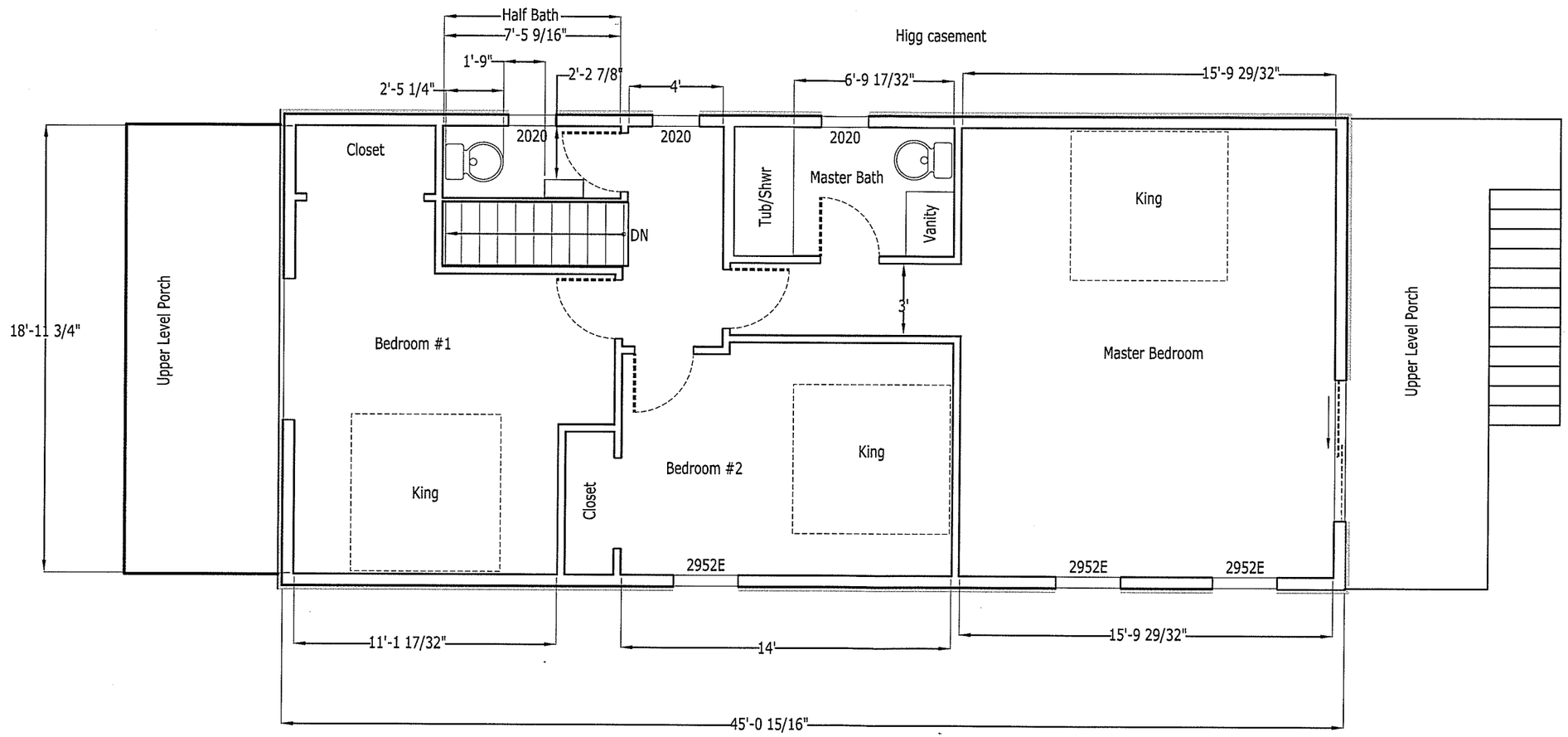

RESONATE Design+Build

PROPOSED UPPER FLOOR PLAN FOR
REGINALD ACHILLES
10 CROMBIE STREET
BURLINGTON, VERMONT
PARCEL ID 044-3-120-000

DATE: 09/04/15

SCALE: 1/4" = 1'-0"

DRAWN: LRG

JOB: ACHILLES 15004

SHEET: 10 OF 10 SHEETS

Revised 09/25/15

RECEIVED
SEP 25 2015
DEPARTMENT OF PLANNING & ZONING