

# **2020 Census**

## *Summary of Initial Data Release*



Presentation to City Council  
September 13, 2021

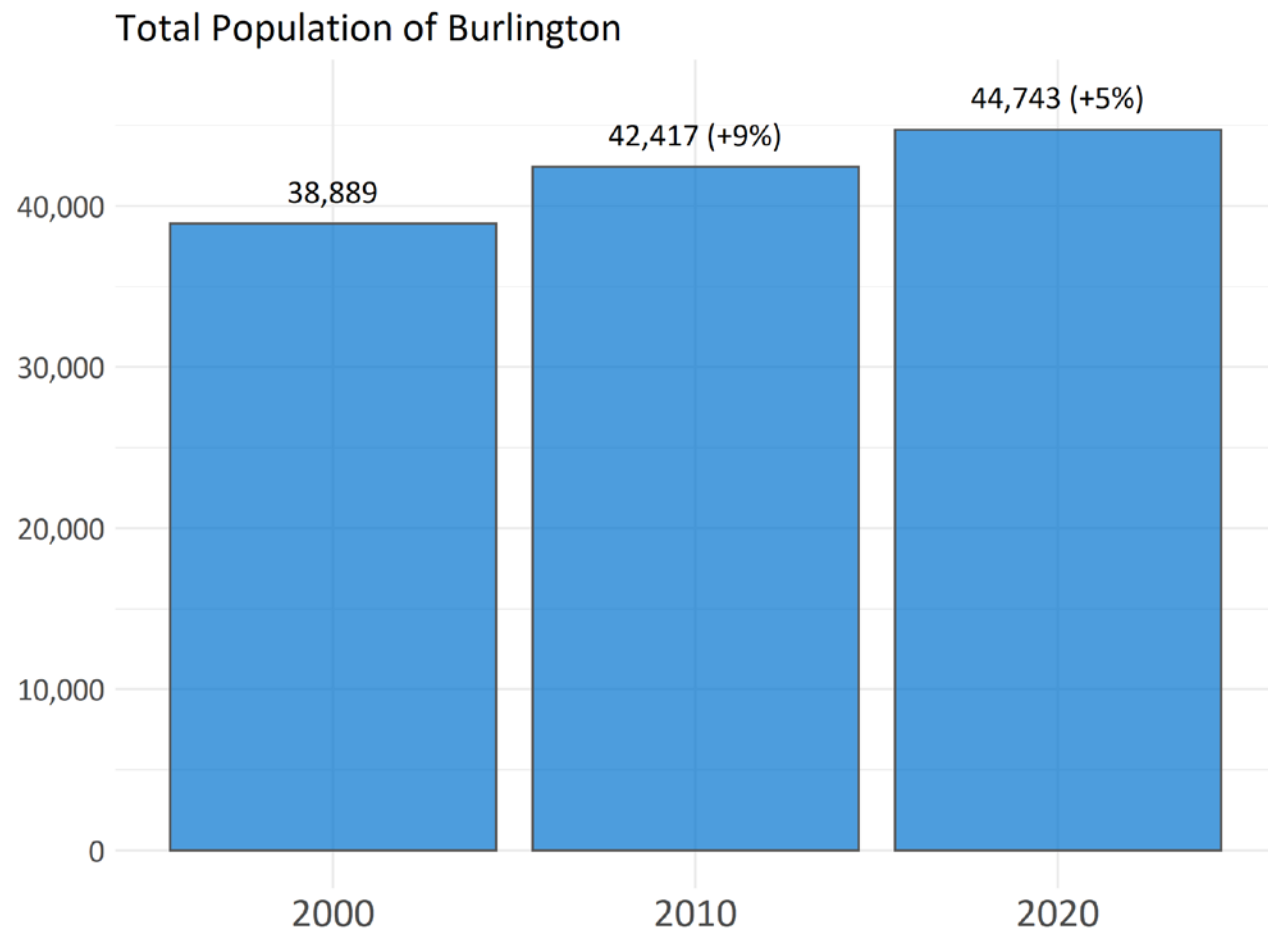
# What is in the Redistricting Dataset?

This dataset includes the following at multiple levels for city:

- Total population and population 18+
- Race and ethnicity
- Total housing units, occupied vs. vacant

Additional population and housing datasets, and cross-tabulations, will be released on a rolling basis in 2022.

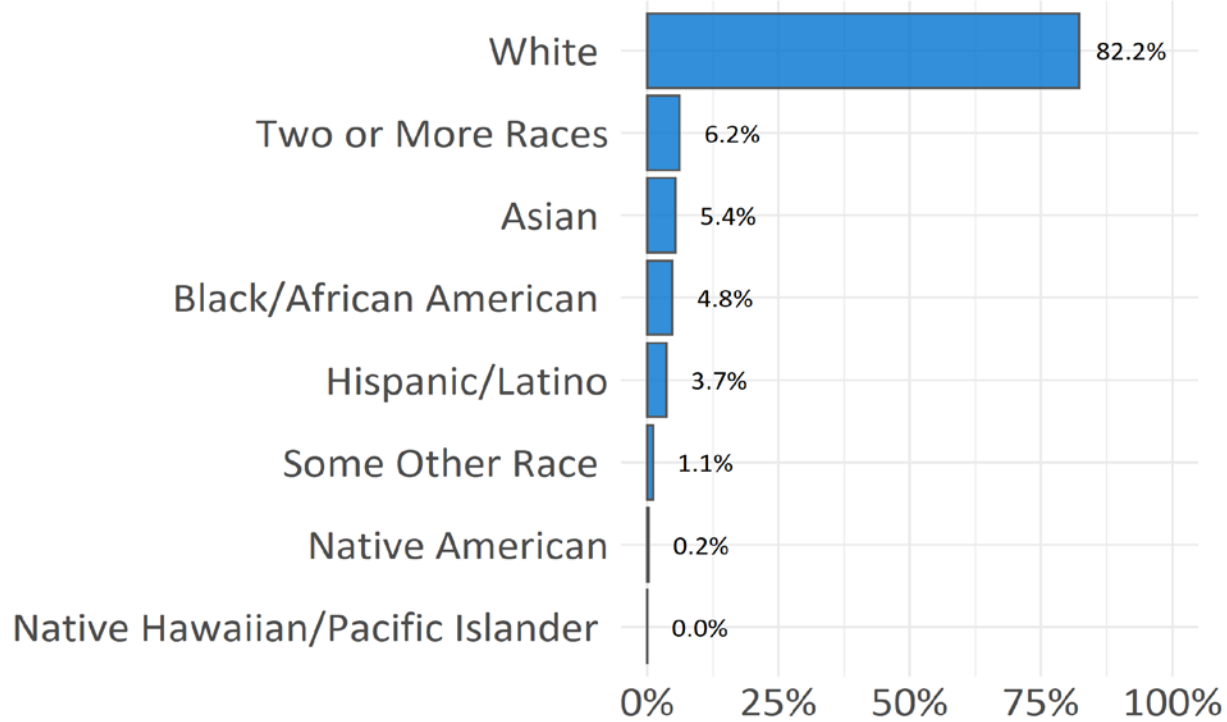
# City Population, 2000-2020



Explore population changes in all VT towns: <https://vcgi.vermont.gov/data-release/2020-census-data>

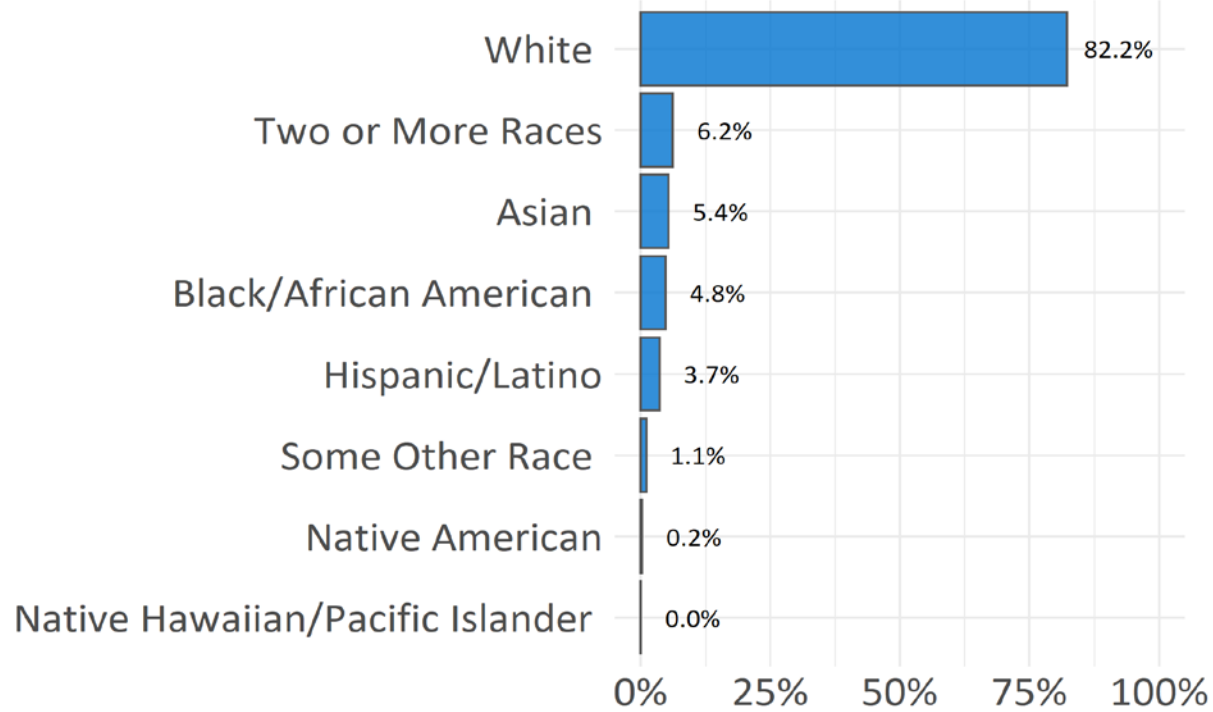
# Race & Ethnicity, 2020

Population of Burlington by Race and Ethnicity

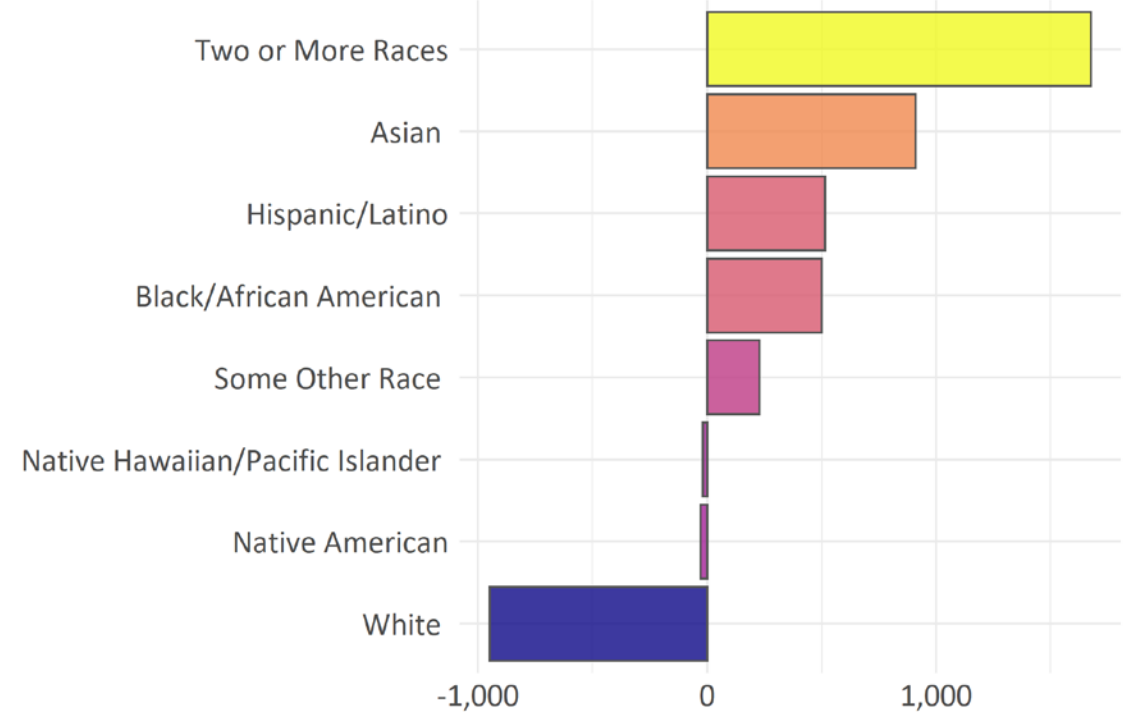


# Race & Ethnicity, 2020

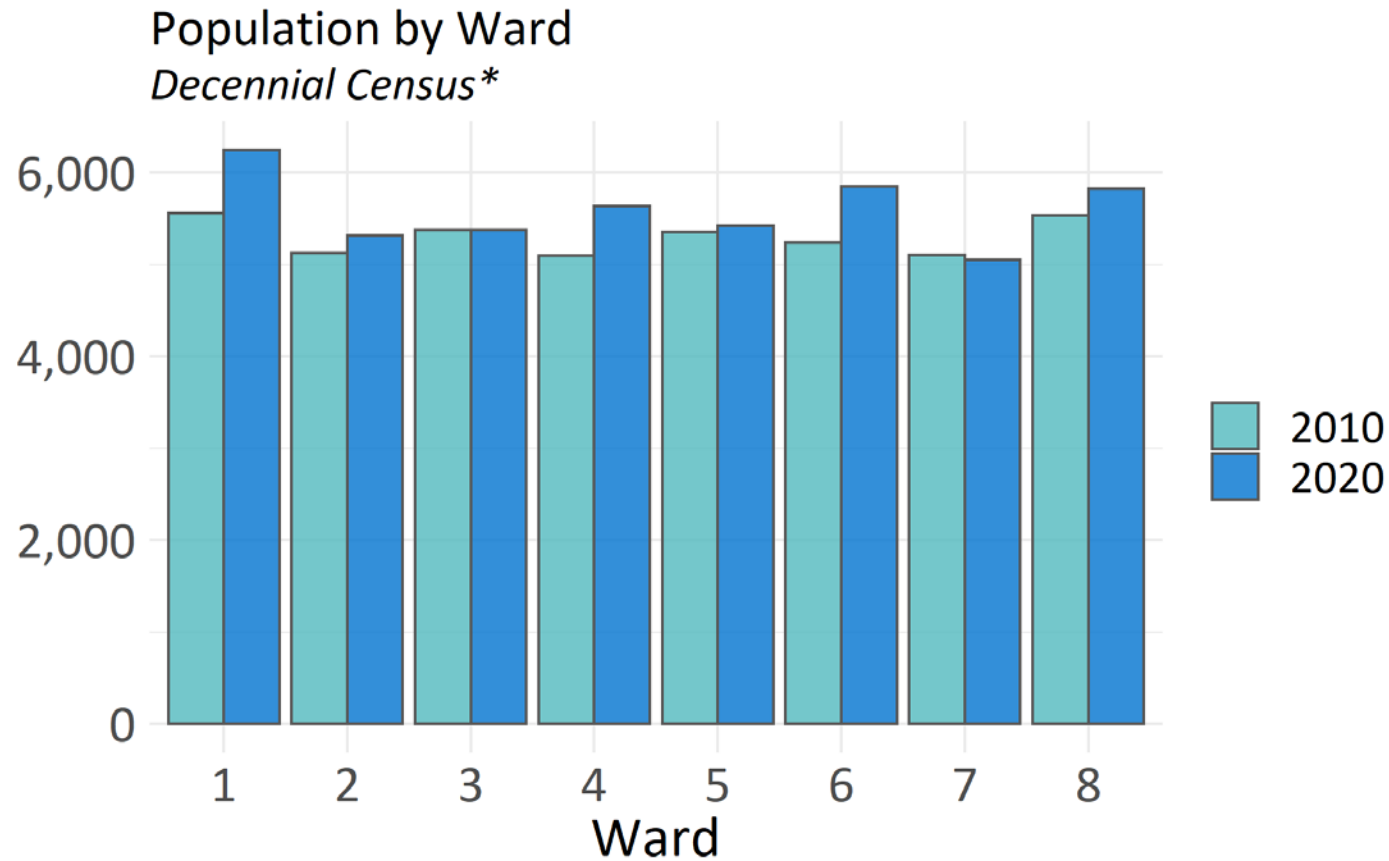
Population of Burlington by Race and Ethnicity



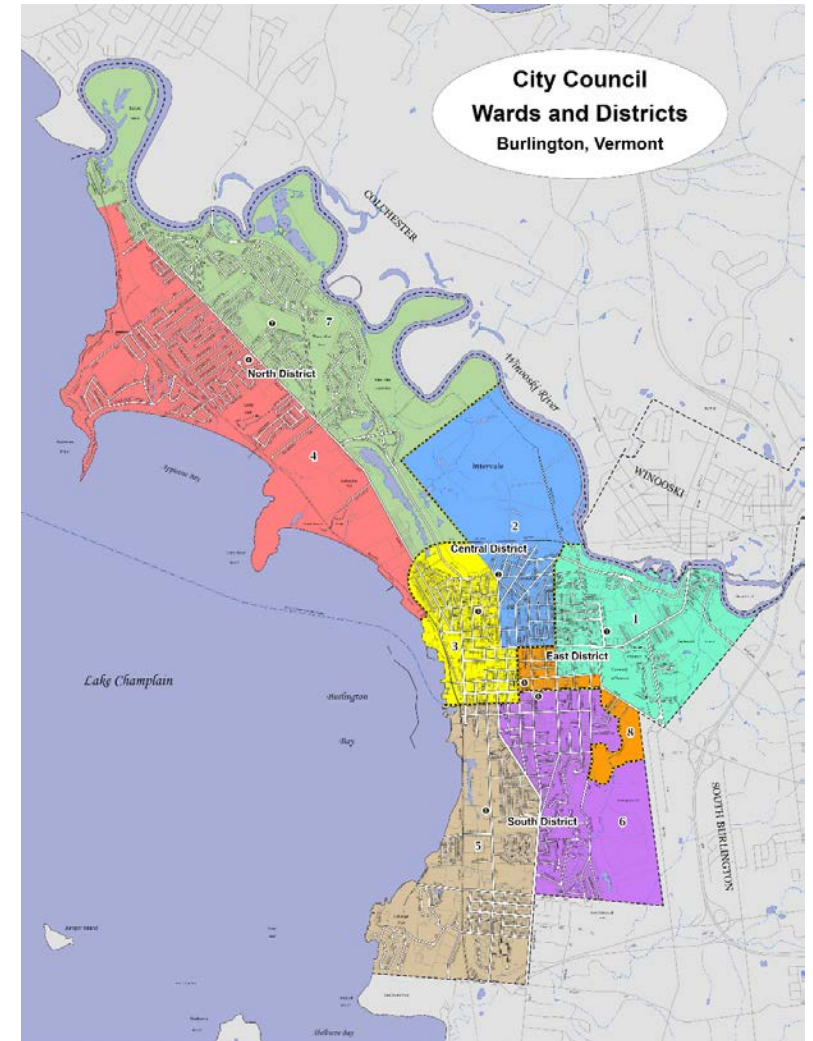
Change in Population since 2010 By Race and Ethnicity



# Population by Ward, 2020



*\*Adjusted for a data error related to UVM dorm location.*

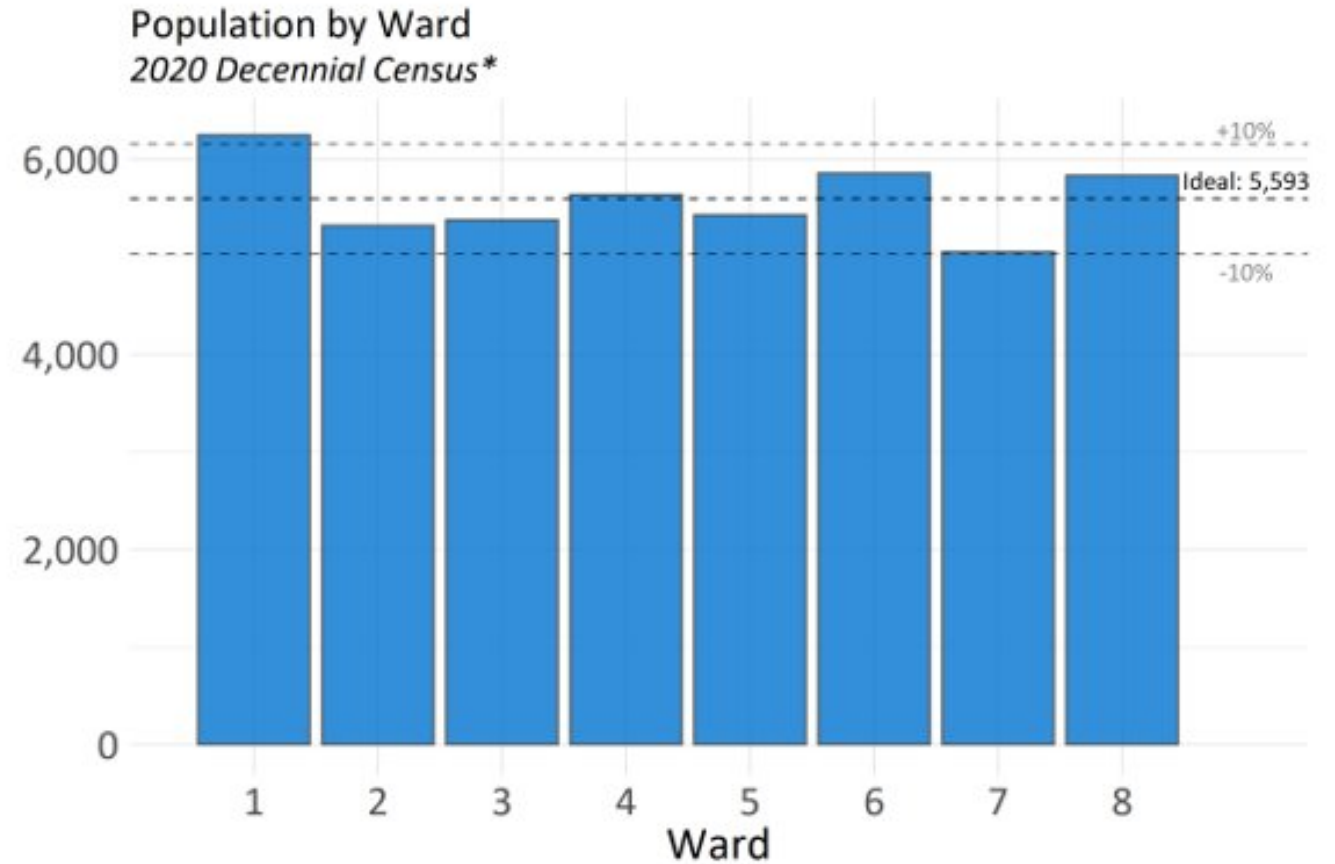


# Population by Ward, 2020

“Ideal size” is calculated by dividing the City’s total population by 8 Wards.

To determine if Wards are of roughly equal size:

- population of each Ward relative to the ideal size
- % deviation between the most and least populous Wards



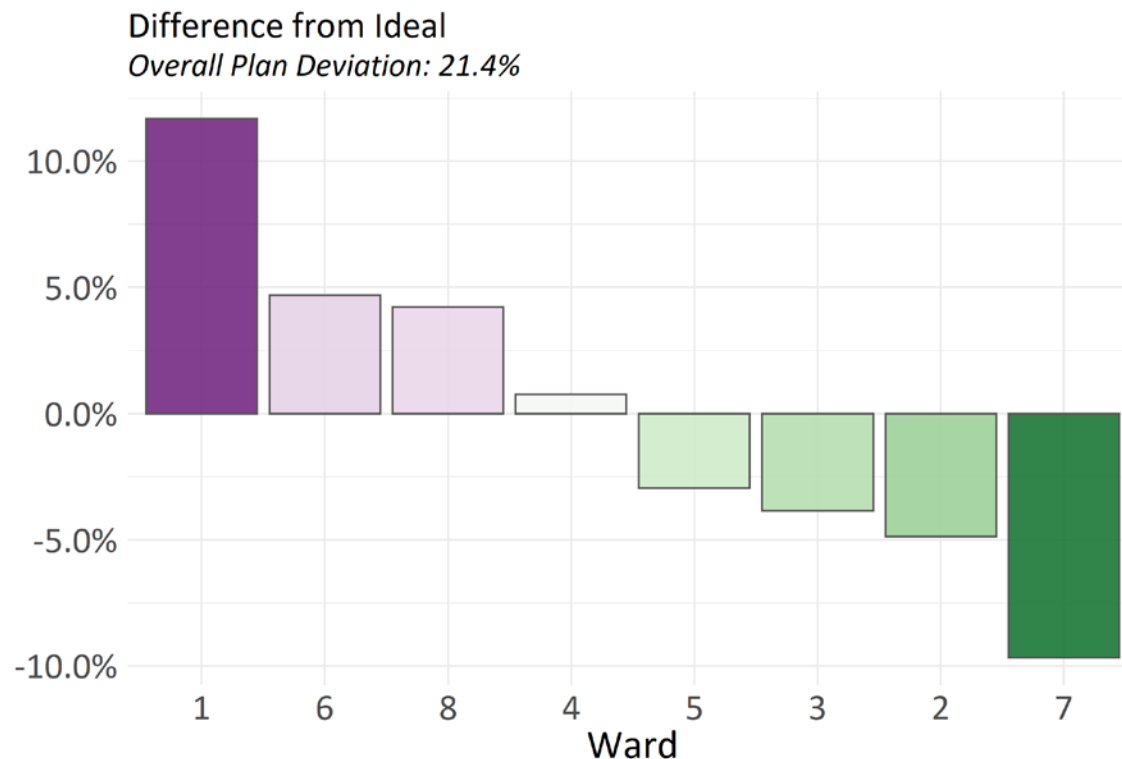
\*Adjusted for a data error related to UVM dorm location.

# Population by Ward, 2020

“Ideal size” is calculated by dividing the City’s total population by 8 Wards.

To determine if Wards are of roughly equal size:

- population of each Ward relative to the ideal size
- % deviation between the most and least populous Wards



*2020 Decennial Census, adjusted for a data error related to UVM dorm location.*



# Total Housing Units, 2000-2020

