Lakeview Cemetery Map

NOTE:– Original Tracing made in 1935. This copy made from blueprint of original which has been lost from files. Changes from original in subdivisions 1, 2 and 4 have been made as shown.
July 1939.

Sections III, V, 7, 7A, Muslim and New North Outline were added (see separate maps). Section VI has been designed but not yet surveyed.

Monument Section I was originally designed to fill the area now filled by Single Section 1 to the east (see separate map), which is why the lot numbering starts with Lot 514.

Lots 1-23 in Section S were never sold because a greenhouse was built in that location.

Fountain Reproduction Installed 2014

Gazebo Rebuilt 2011

Columbarium Installed 2004

North Outline No. 1

North Outline No. 2

New North Outline

Muslim Section

Section 7

Section 7A

Section VI

Section 8

Office

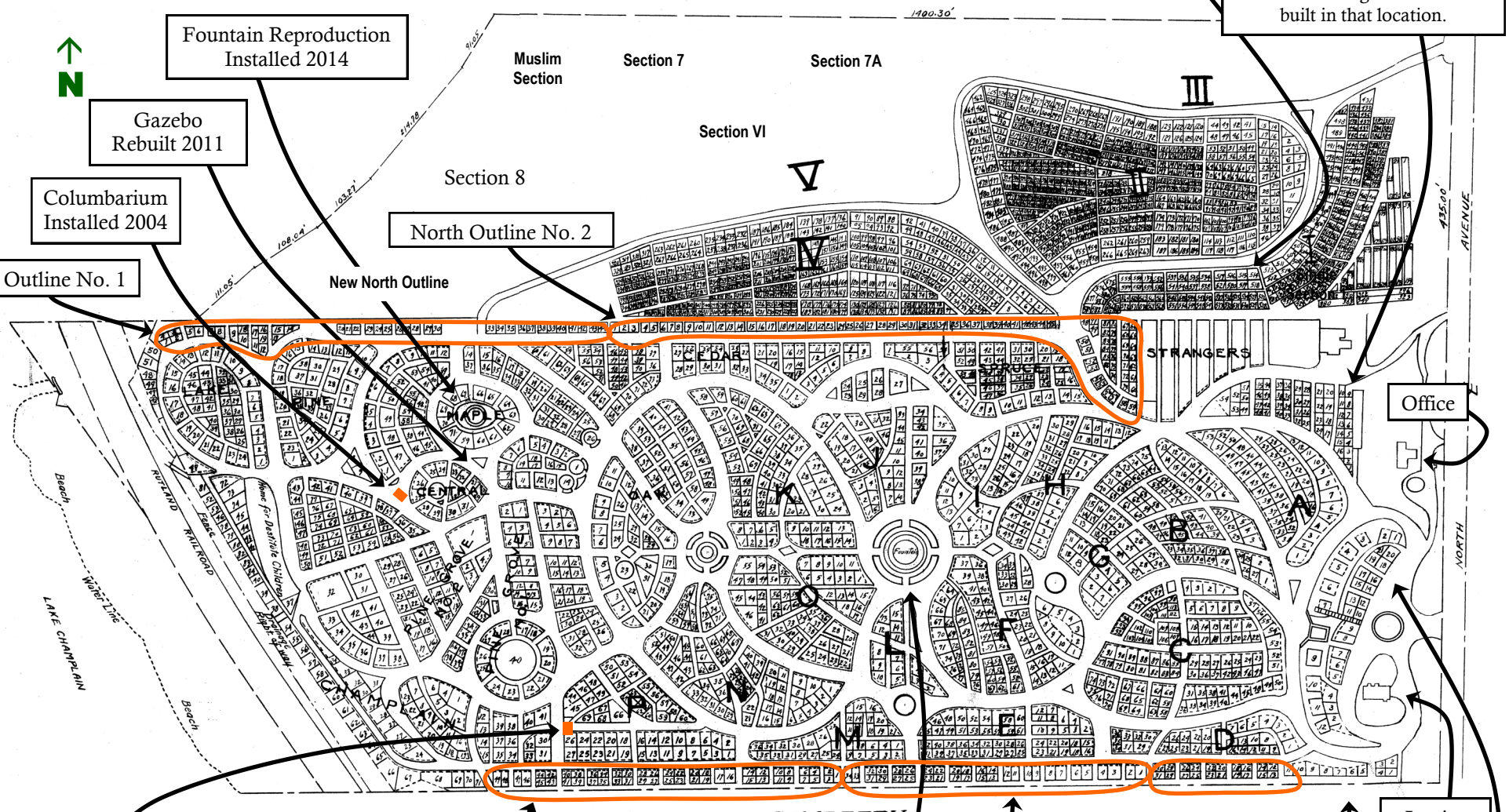

South Columbarium Installed 2014

South Outline No. 3

Fountain north of Section L Filled with earth, central monument installed to become the Howard Cremation Garden.

South Outline No. 2

South Outline No. 1 Lots 1-10 not sold.

Louisa Howard Chapel Restored 2006

Lots 1-17 in Summit Section not sold.

Lakeview Cemetery, Section 3

Divisions:

Section 3 Extension West: Lots 1-17 (rows 1-5)
Section 3 (numbered through Addn' East): Lots 1-1247 (rows 1-10)
Section 3 Addition East: Lots 1248-1330 (rows 1-6)
Section 3 Annex: Lots 0-98 (rows 3 & 4 within section 3)

All graves are oriented north-south; the **heads** of the graves are at the **north end of the odd rows** and at the **south end of the even rows.**

The **monuments** all face south.

The lots in the rows of each Division of Section 3 are **numbered west-to-east.**

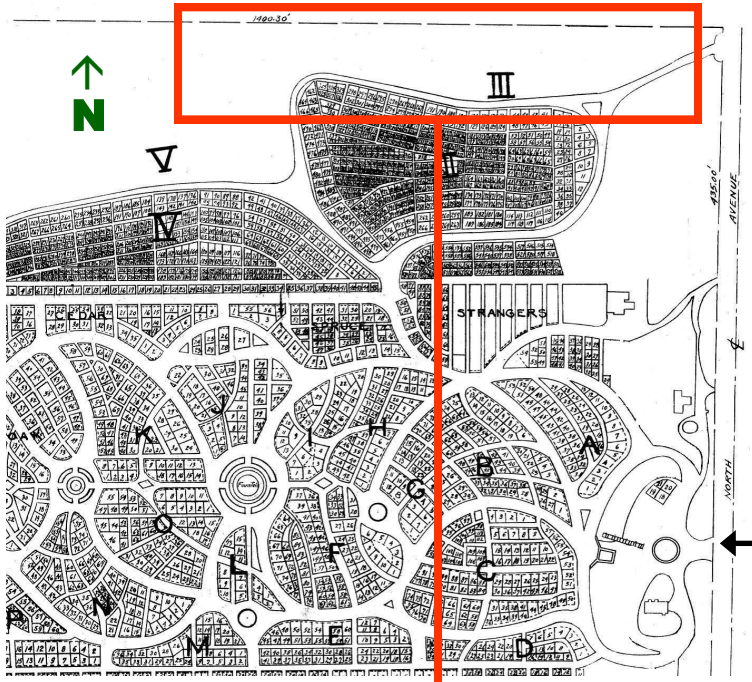

Entrance from North Avenue

Chain-link fence

	Section 3 Extension West	Section 3 (numbered through Addn' East)	Section 3 Annex	Section 3 Addition East	
ROW 1	Lots 1-3	Lots 1(Kirby) - 80(Paris)	Lots 601(Compagna)- 655(Thompson)	1005(Moran)-1035A(Nye)	1246(Brooks) - 1266 (Templeton)
ROW 2	Lots 4-8	Lots 81(Houle) - 160(Holton)	Lots 656(Gohring) - 705(Wing)	1036(Mellin)-1062(Steele)	1267(Nyborg) - 1284 (Blair & Brown)
ROW 3	Lots 9-13	Lots 161A(Willette) - 240B(Hawley)	Lots 0(Thompson) - 49(Martin)	1063(Snow) - 1089(Norton)	1285(LaMonda) - 1301 (Lederer)
ROW 4	Lots 14 & 15	Lots 241A(Mayette) - 320(Brice)	Lots 50(Terhune) - 98(Shepard)	1090(Snow) - 1116(Benoit)	1302(Limoge) - 1315 (Buker)
ROW 5	Lots 16 & 17	Lots 321A(Caron) - 400(Fletcher)	Lots 706(Berra) - 754((Ploof)	1117(Demeules) - 1143 (Crochetiere)	1316(Gabel) - 1325 (Howard)
ROW 6		Lots 401A(Gates) - 479(Palmer)	Lots 755(Hood) - 804(Miller)	1144(Parker) - 1170(Mitchell)	1326(Tomple) - 1330 (Bedard)
ROW 7		Lots 480(Richard) - 533(LaFountaine)	Lots 805(Hood) - 854(Lombard)	1171(Watson) - 1196 (Matthews)	
ROW 8		Lots 530A(Barnes) - 567(Deihl)	Lots 855(Sorrell) - 904(Prim)	1198(Martin) - 1222(Julian)	
ROW 9		Lots 568(Lee) - 591(Hazen-no marker; 590=Stewart)	Lots 905(LaRose) - 954(Devoid)	1223(Corbitt) - 1245(Veino)	
ROW 10		Lots 591A(Holmes) - 600 (Simpson)	Lots 955(Duval) - 1004(Soldati)		

ROAD

Lakeview Cemetery
Section 5
Lots 1 - 578
(Lots 371-395 and 501 not used)

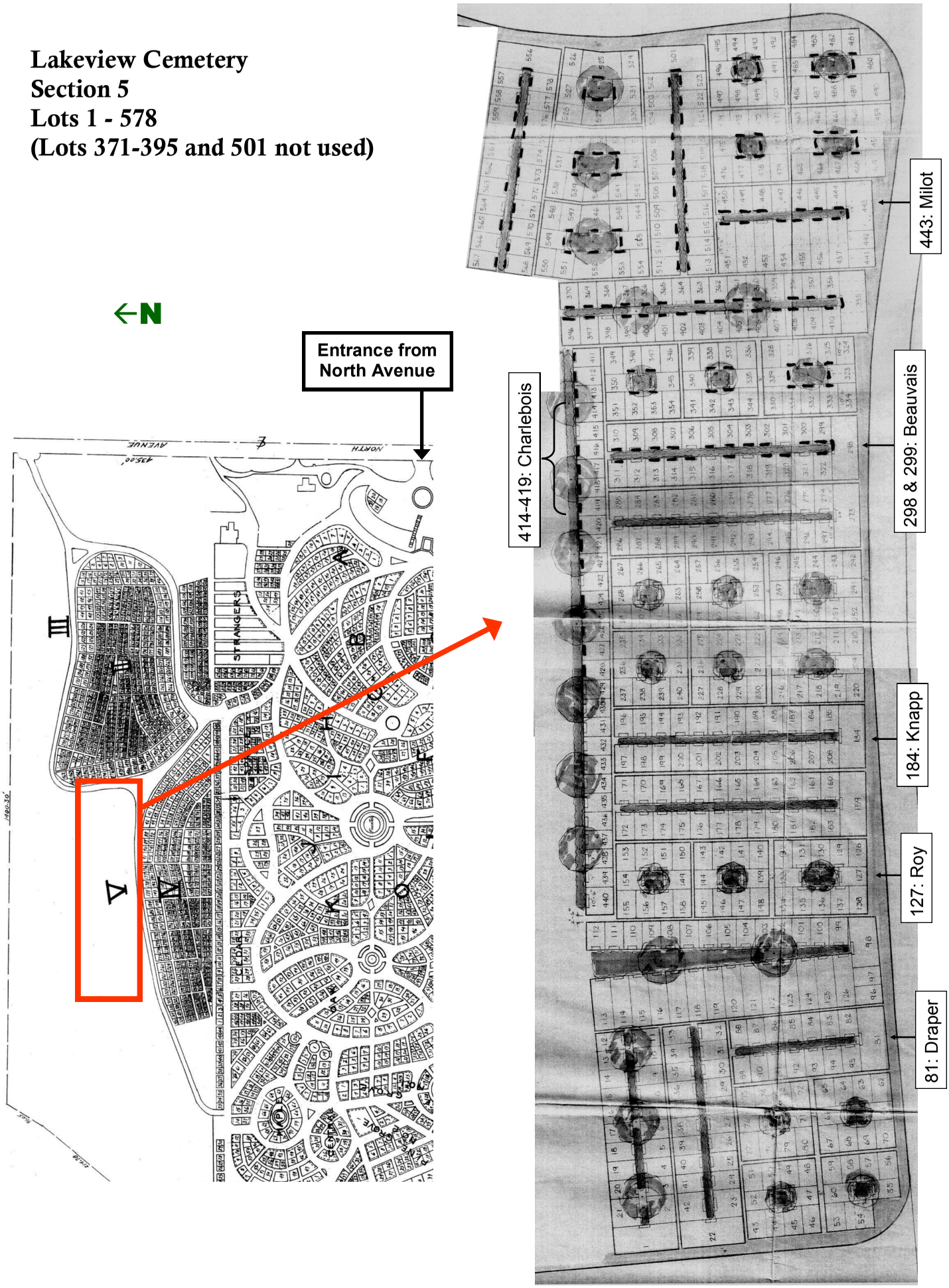

Lakeview Cemetery, Section 7

Fence along north boundary of Lakeview Cemetery

—Not to scale—

5′

1	2	3	4	5	6	7	8	9	10	11	12	13	14	15	16	17	18	19	20	21	22	23	24	25	26	27	28	29	30	31	32	33	34	35	36	37	38	39	40
Row 1																																									
41	42	43	44	45	46	47	48	49	50	51	52	53	54	55	56	57	58	59	60	61	62	63	64	65	66	67	68	69	70	71	72	73	74	75	76	77	78	79	80
Row 2																																									

3′

81	82	83	84	85	86	87	88	89	90	91	92	93	94	95	96	97	98	99	100	101	102	103	104	105	106	107	108	109	110	111	112	113	114	115	116	117	118	119	120
Row 3																																							
121	122	123	124	125	126	127	128	129	130	131	132	133	134	135	136	137	138	139	140	141	142	143	144	145	146	147	148	149	150	151	152	153	154	155	156	157	158	159	160
Row 4																																							

161	162	163	164	165	166	167	168	169	170	171	172	173	174	175	176	177	178	179	180
Row 5																			

181	182	183	184	185	186	187	188	189	190
Row 6									

N

Each lot is 42” wide x 10’ long.
Headstone maximum height = 18”

The **head of the grave** is at the **north end** in **odd-numbered** rows, **south end** in **even-numbered** rows.
All markers face south.

November 10, 2010