Percent Impervious in Appletree Park

Date: 9/11/2013

24% Impervious

Appletree Boundary

Percent Impervious in Baird Park

Date: 9/12/2013



16% Impervious

Baird Park Boundary

Percent Impervious in Battery Park and Extension

Date: 8/31/2013

16% Impervious

Battery Park Boundary

Percent Impervious Calahan Park

Date: 8/31/2013

N

0 165 330 660 Feet

Calahan Boundary

13% Impervious

Precent Impervious in Leddy Park

Date: 9/3/2013

0 250 500 1,000 Feet

14% Impervious

Leddy Boundary

Percent impervious in Oakledge Park

Date: 9/5/2013

Oakledge Boundary

10% Impervious

Percent Impervious in Pomeroy Park

Date: 8/31/2013

38% impervious

Pomeroy Boundary

Percent impervious in Roosevelt Park

Date: 9/5/2013

Roosevelt Boundary

27% impervious

Percent Impervious in Perkins Pier

Date: 8/31/2013

N

0 62.5 125 250 Feet

66% Impervious

Perkins Boundary

Percent Impervious in Schmanska Park

Date: 9/11/2013

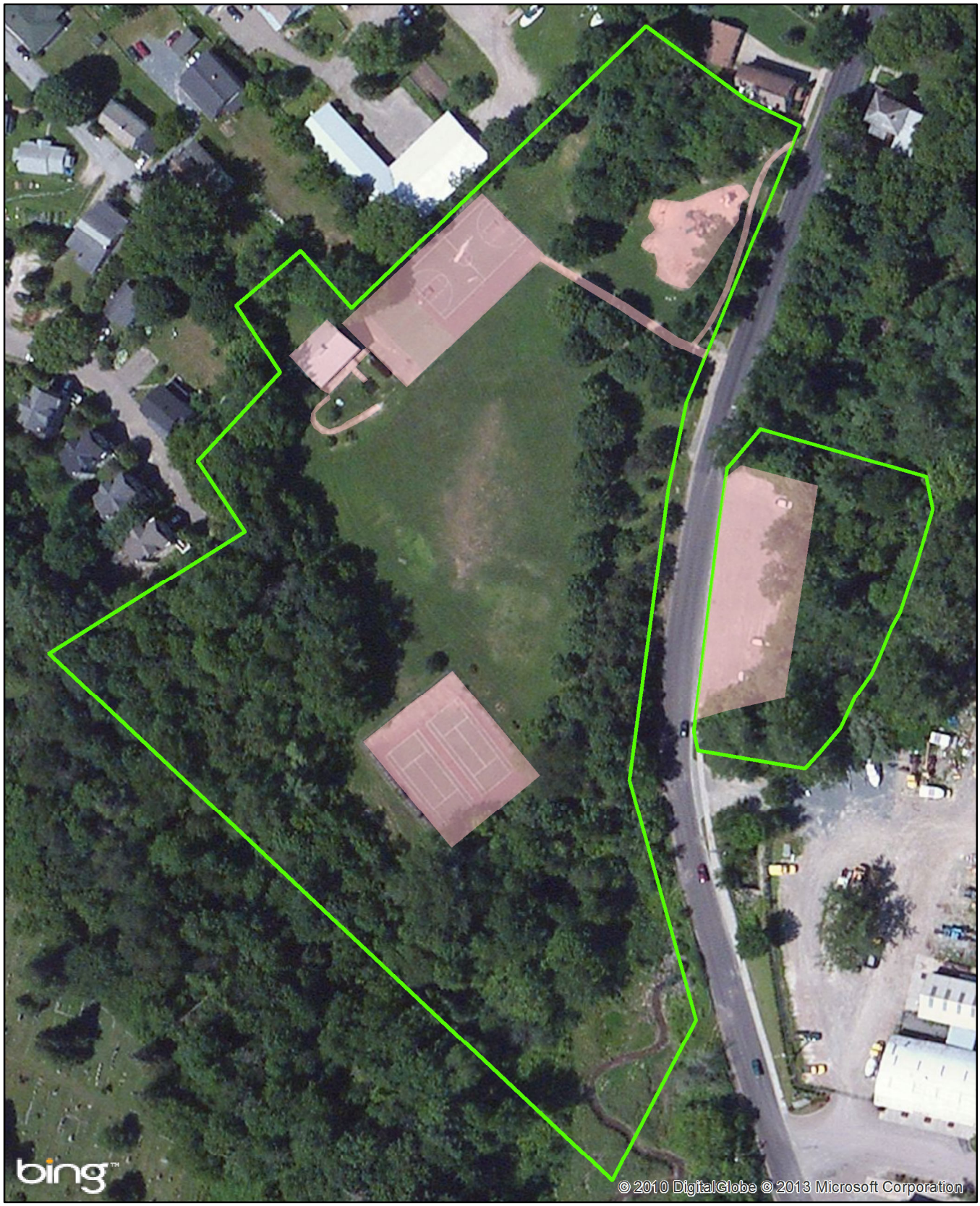

N

16% Impervious

Schmanska Boundary

0 37.5 75 150 225 300 Feet

Percent Impervious in Smalley Park

Date: 9/11/2013

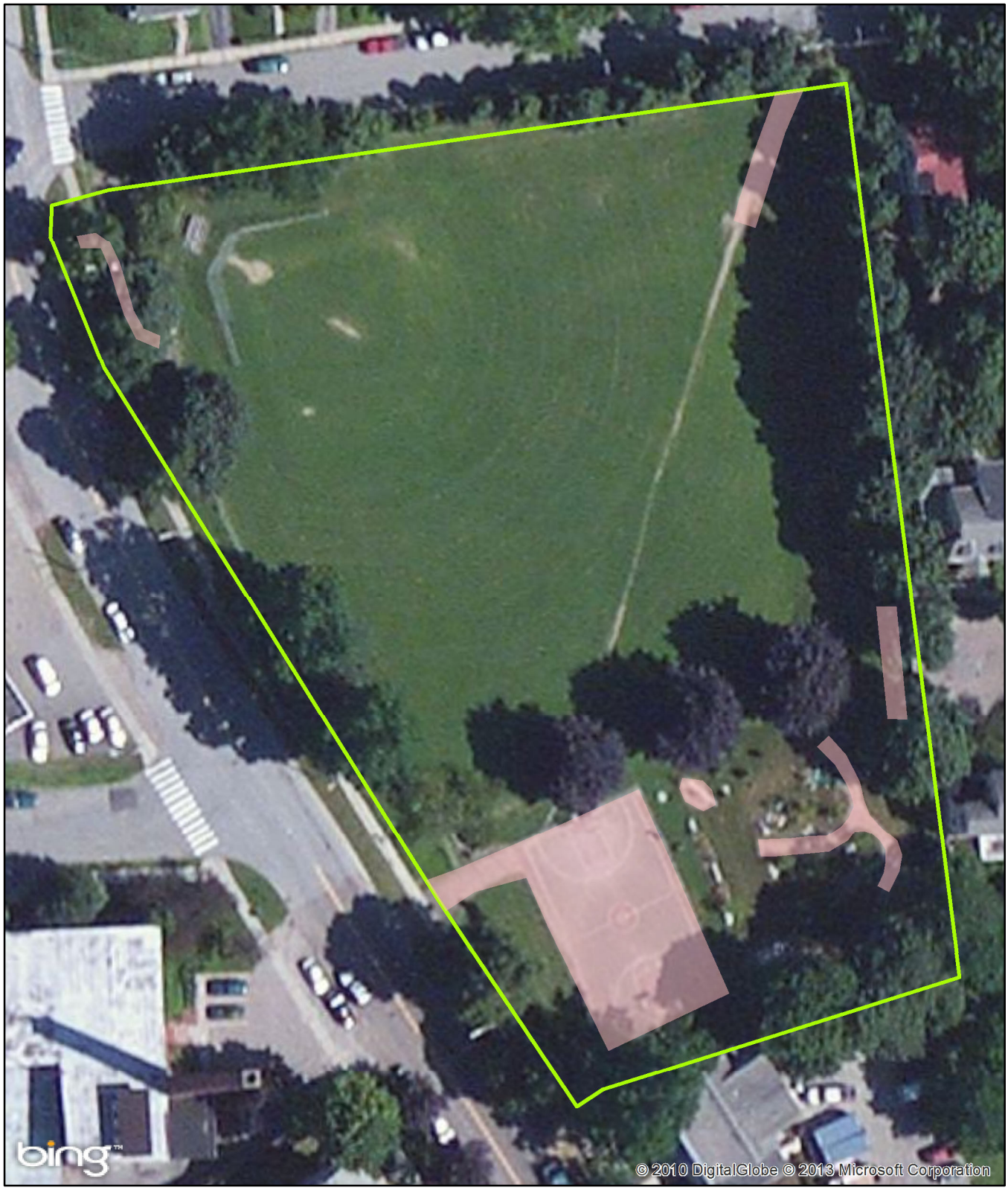

8% Impervious

Smalley Boundary

0 12.525 50 75 100
Feet

Percent Impervious in Starr Farm Park

Date: 9/13/2013

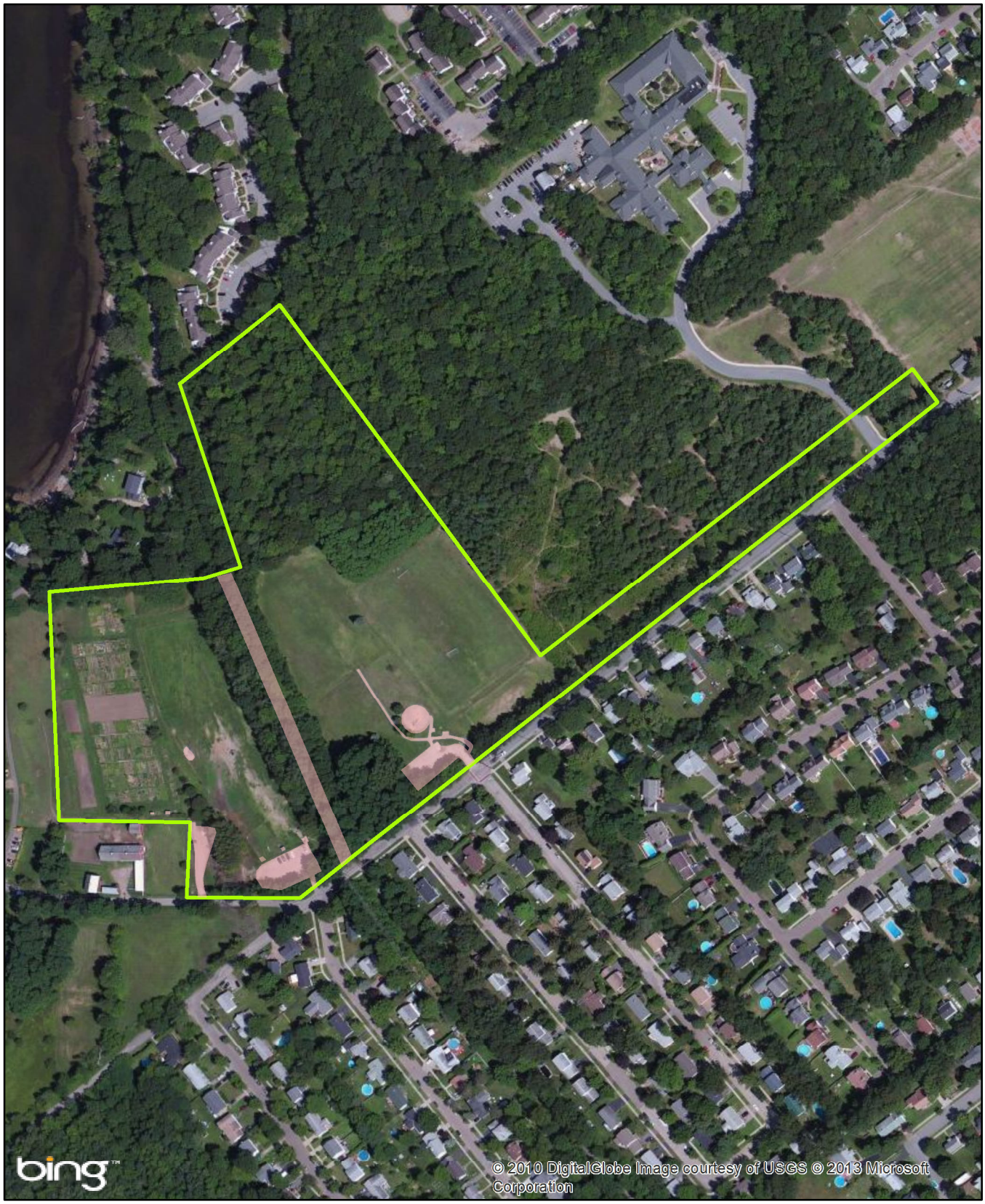

0 100 200 400 600 800 Feet

4% Impervious

Starr Farm Boundary

Percent Impervious in Waterfront Park

Date: 9/4/2013