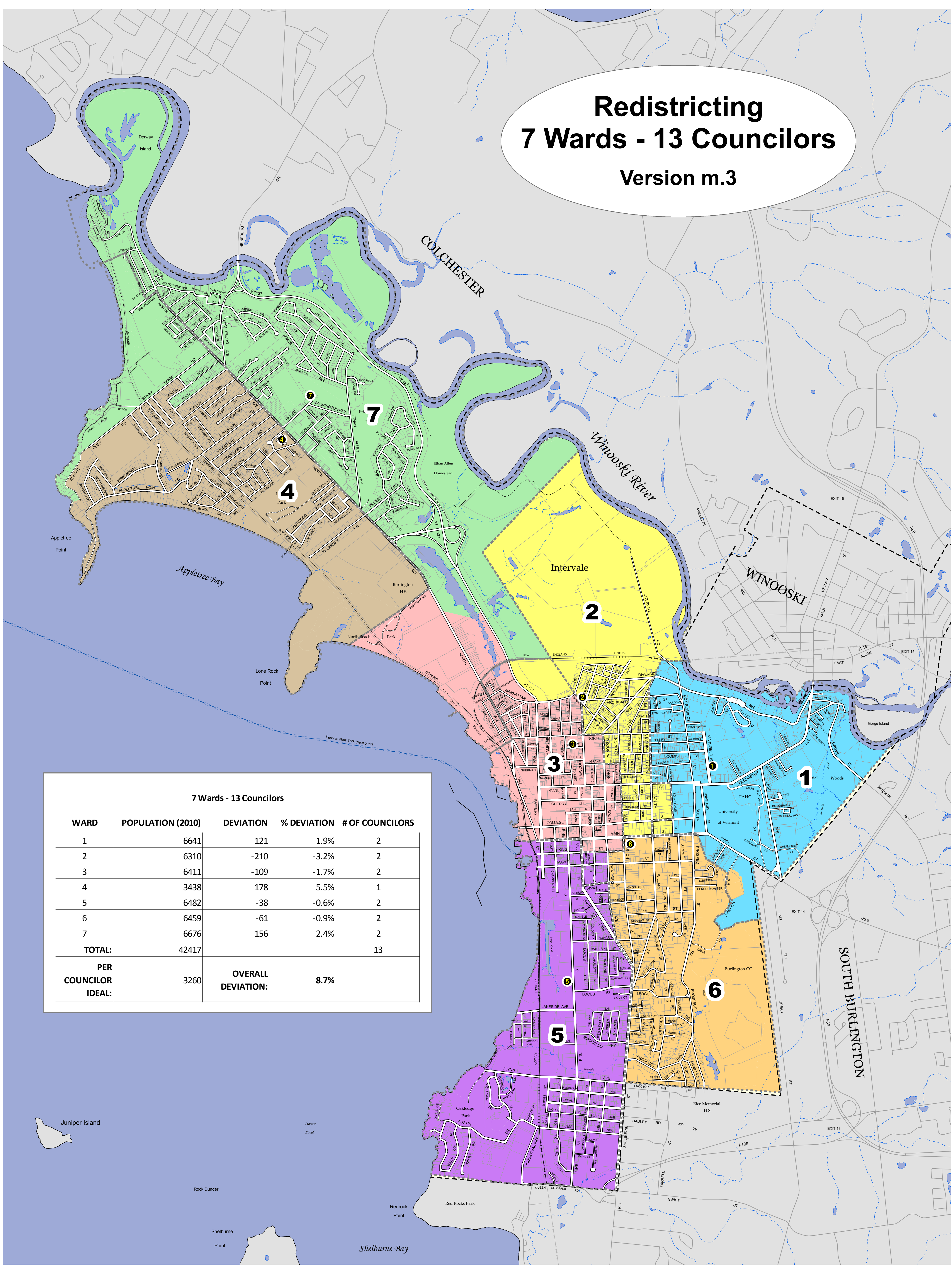



Redistricting 7 Wards - 13 Councilors

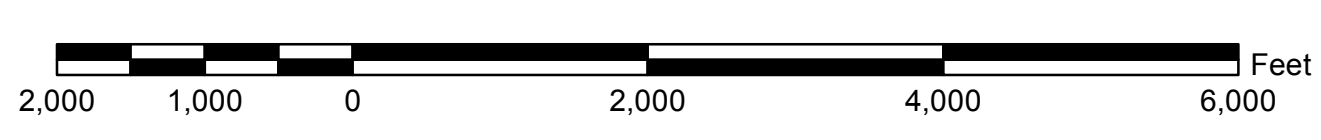
Version m.3



7 Wards - 13 Councilors				
WARD	POPULATION (2010)	DEVIATION	% DEVIATION	# OF COUNCILORS
1	6641	121	1.9%	2
2	6310	-210	-3.2%	2
3	6411	-109	-1.7%	2
4	3438	178	5.5%	1
5	6482	-38	-0.6%	2
6	6459	-61	-0.9%	2
7	6676	156	2.4%	2
TOTAL:	42417			13
PER COUNCILOR IDEAL:	3260	OVERALL DEVIATION:	8.7%	



Existing 7 Wards



- Ward (# Councilors)**
- 1 (2)
 - 2 (2)
 - 3 (2)
 - 4 (1)
 - 5 (2)
 - 6 (2)
 - 7 (2)

- Polling Places**
- 1
 - 2
 - 3
 - 4
 - 5
 - 6
 - 7



City of Burlington GIS
<http://www.burlingtonvt.gov/>

Map Date: May 30, 2013
MXD Saved: 5/29/2013