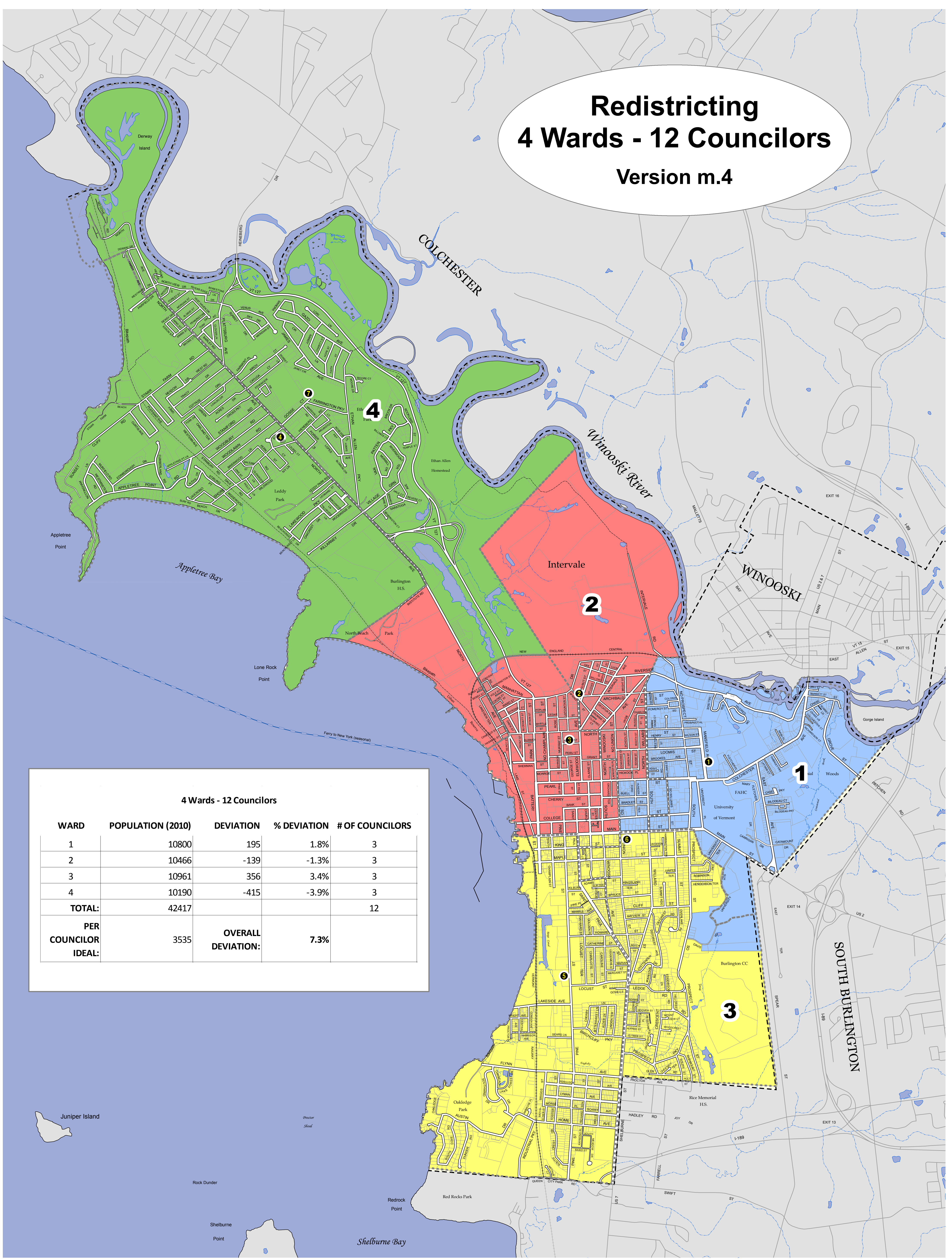



Redistricting 4 Wards - 12 Councilors

Version m.4



4 Wards - 12 Councilors

WARD	POPULATION (2010)	DEVIATION	% DEVIATION	# OF COUNCILORS
1	10800	195	1.8%	3
2	10466	-139	-1.3%	3
3	10961	356	3.4%	3
4	10190	-415	-3.9%	3
TOTAL:	42417			12
PER COUNCILOR IDEAL:	3535	OVERALL DEVIATION:	7.3%	



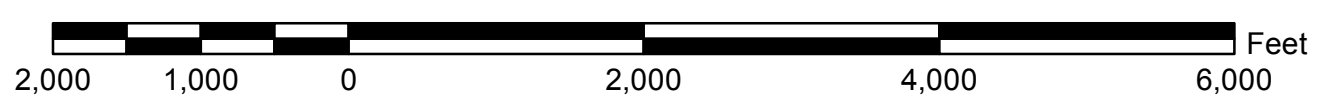
Existing 7 Wards

Ward (# Councilors):

- 1 (3)
- 2 (3)
- 3 (3)
- 4 (3)

Polling Places

- 1
- 2
- 3
- 4
- 5
- 6
- 7



City of Burlington GIS
<http://www.burlingtonvt.gov/>



Map Date: June 3, 2013
MXD Saved: 6/3/2013