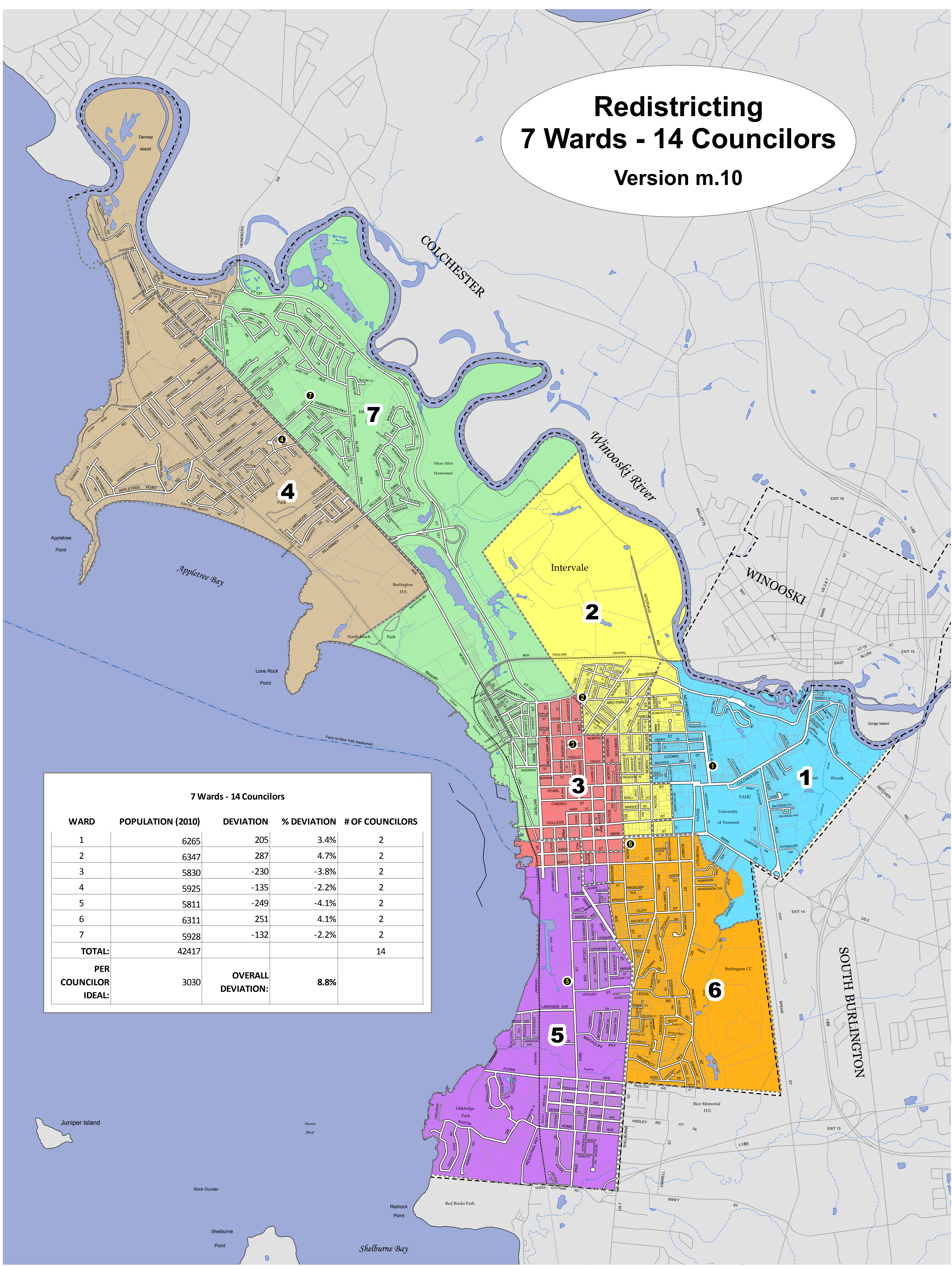
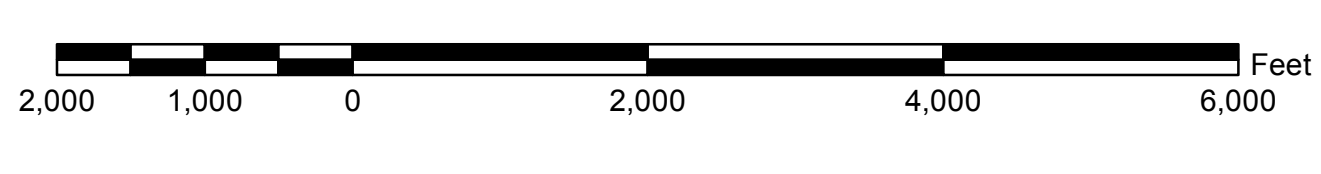



Redistricting 7 Wards - 14 Councilors

Version m.10



7 Wards - 14 Councilors					
WARD	POPULATION (2010)	DEVIATION	% DEVIATION	# OF COUNCILORS	
1	6265	205	3.4%	2	
2	6347	287	4.7%	2	
3	5830	-230	-3.8%	2	
4	5925	-135	-2.2%	2	
5	5811	-249	-4.1%	2	
6	6311	251	4.1%	2	
7	5928	-132	-2.2%	2	
TOTAL:	42417			14	
PER COUNCILOR IDEAL:	3030	OVERALL DEVIATION:	8.8%		



Existing 7 Wards

Ward (# Councilors)

- 1 (2)
- 2 (2)
- 3 (2)
- 4 (2)
- 5 (2)
- 6 (2)
- 7 (2)

Polling Places

- 1
- 2
- 3
- 4
- 5
- 6
- 7



City of Burlington GIS
<http://www.burlingtonvt.gov/>

Map Date: September 19, 2013
MXD Saved: 9/19/2013