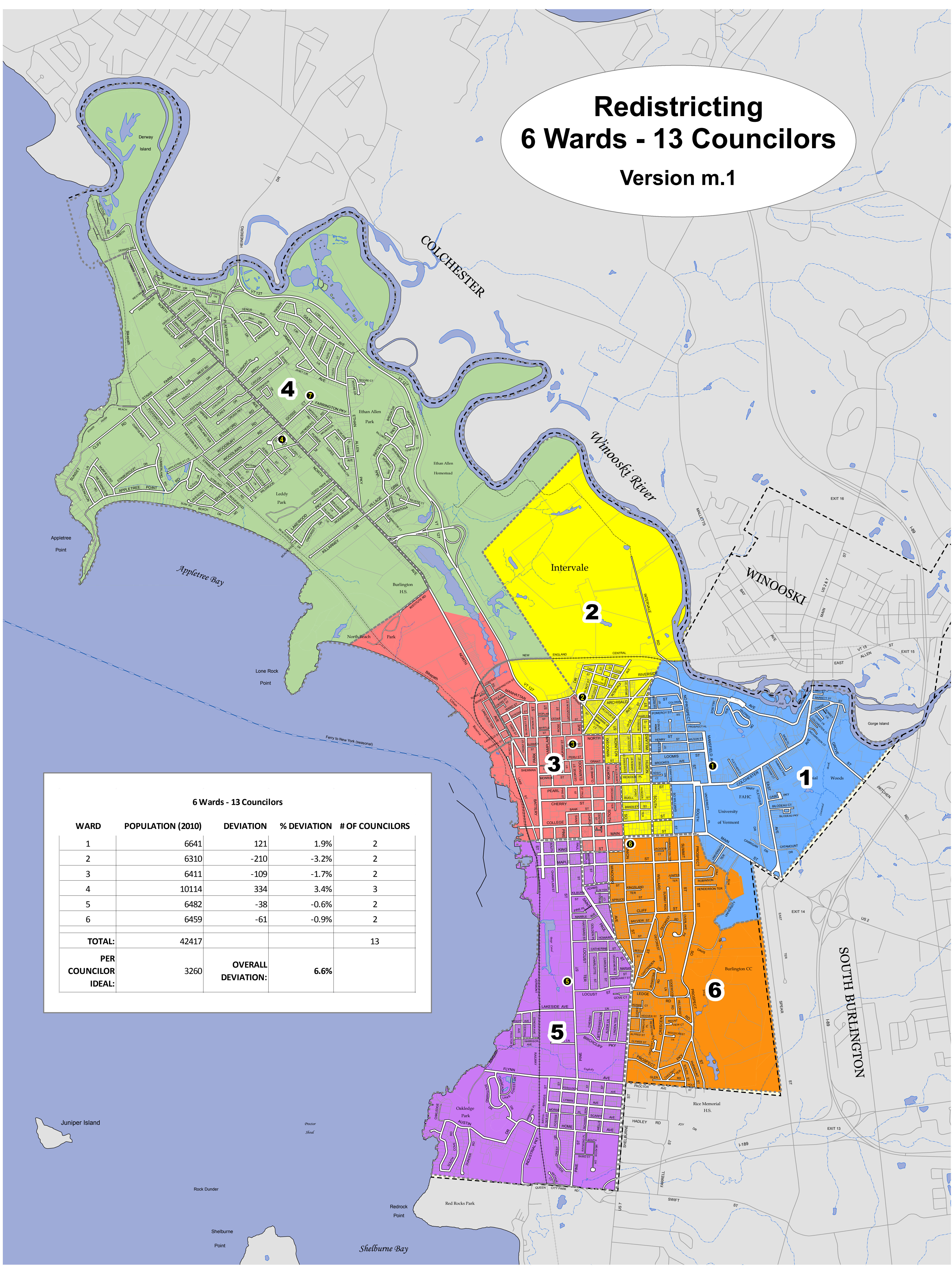



Redistricting 6 Wards - 13 Councilors

Version m.1



6 Wards - 13 Councilors

WARD	POPULATION (2010)	DEVIATION	% DEVIATION	# OF COUNCILORS
1	6641	121	1.9%	2
2	6310	-210	-3.2%	2
3	6411	-109	-1.7%	2
4	10114	334	3.4%	3
5	6482	-38	-0.6%	2
6	6459	-61	-0.9%	2
TOTAL:	42417			13
PER COUNCILOR IDEAL:	3260	OVERALL DEVIATION:	6.6%	



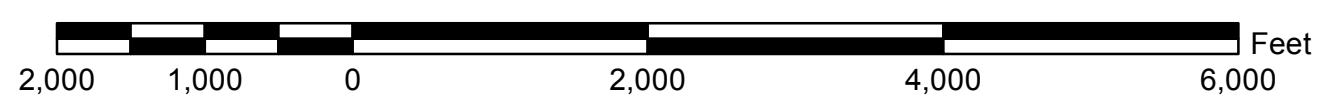
Existing 7 Wards

Ward (# Councilors)

- 1 (2)
- 2 (2)
- 3 (2)
- 4 (3)
- 5 (2)
- 6 (2)

Polling Places:

- 1
- 2
- 3
- 4
- 5
- 6
- 7



City of Burlington GIS
<http://www.burlingtonvt.gov/>

Map Date: June 5, 2013
 MXD Saved: 6/5/2013