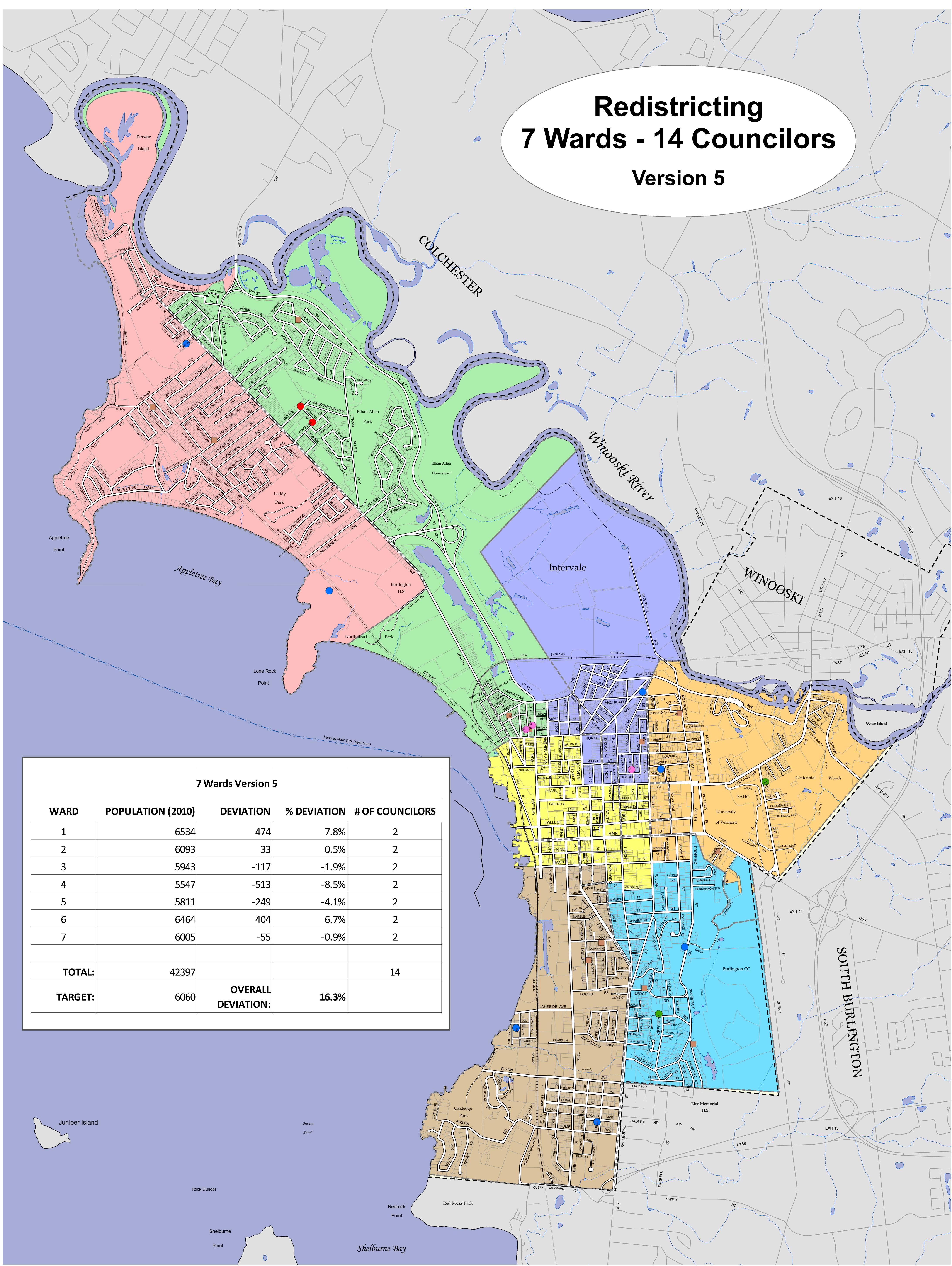
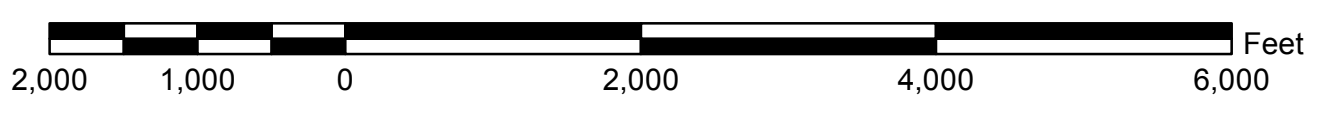



# Redistricting 7 Wards - 14 Councilors

## Version 5



7 Wards Version 5				
WARD	POPULATION (2010)	DEVIATION	% DEVIATION	# OF COUNCILORS
1	6534	474	7.8%	2
2	6093	33	0.5%	2
3	5943	-117	-1.9%	2
4	5547	-513	-8.5%	2
5	5811	-249	-4.1%	2
6	6464	404	6.7%	2
7	6005	-55	-0.9%	2
<b>TOTAL:</b>	42397			14
<b>TARGET:</b>	6060	<b>OVERALL DEVIATION:</b>	<b>16.3%</b>	



Existing Ward Boundaries (1993)

### Legend - 7 Ward Scenario

- |                 |                                   |
|-----------------|-----------------------------------|
| <b>Ward</b>     | <b>City Council Members Party</b> |
| 1 (orange)      | ● Democrat                        |
| 2 (purple)      | ● Independent                     |
| 3 (yellow)      | ● Progressive                     |
| 4 (pink)        | ● Republican                      |
| 5 (tan)         | ■ School Board Members            |
| 6 (light blue)  |                                   |
| 7 (light green) |                                   |



City of Burlington GIS  
<http://www.burlingtonvt.gov/>

Map Date: December 3, 2012  
MXD Saved: 12/3/2012