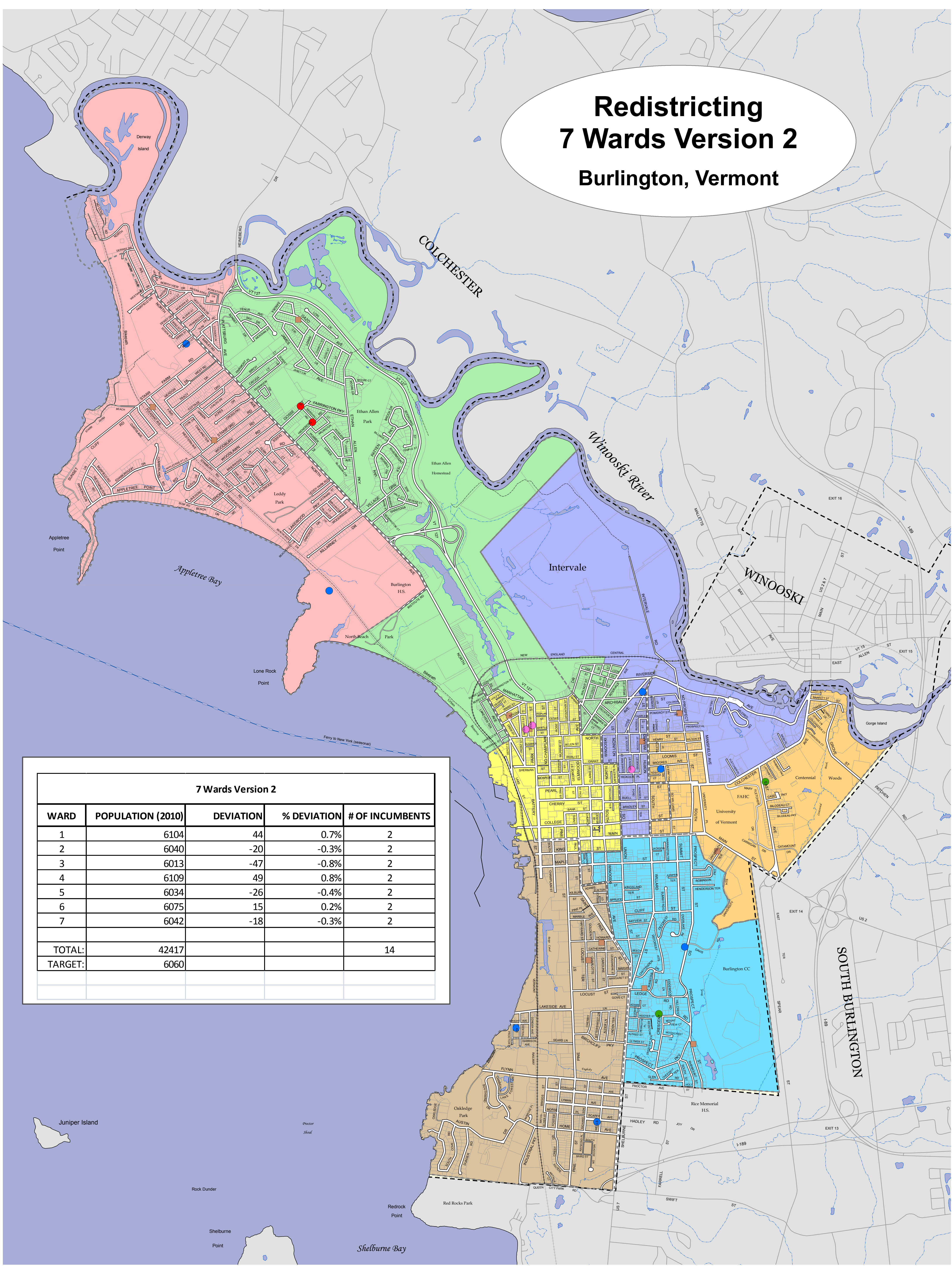
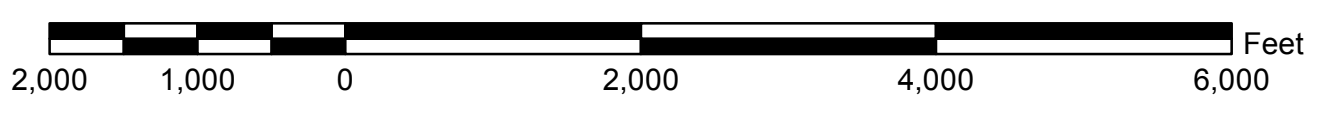



# Redistricting 7 Wards Version 2 Burlington, Vermont



7 Wards Version 2					
WARD	POPULATION (2010)	DEVIATION	% DEVIATION	# OF INCUMBENTS	
1	6104	44	0.7%	2	
2	6040	-20	-0.3%	2	
3	6013	-47	-0.8%	2	
4	6109	49	0.8%	2	
5	6034	-26	-0.4%	2	
6	6075	15	0.2%	2	
7	6042	-18	-0.3%	2	
TOTAL:	42417			14	
TARGET:	6060				



Existing Ward Boundaries (1993)

### Legend - 7 Ward Scenario

- |                |                                   |
|----------------|-----------------------------------|
| <b>Ward</b>    | <b>City Council Members Party</b> |
| 1 (orange)     | ● Democrat                        |
| 2 (purple)     | ● Independent                     |
| 3 (yellow)     | ● Progressive                     |
| 4 (pink)       | ● Republican                      |
| 5 (brown)      | ■ School Board Members            |
| 6 (light blue) |                                   |
| 7 (green)      |                                   |



City of Burlington GIS  
<http://www.burlingtonvt.gov/>

Map Date: October 18, 2012  
MXD Saved: 10/18/2012