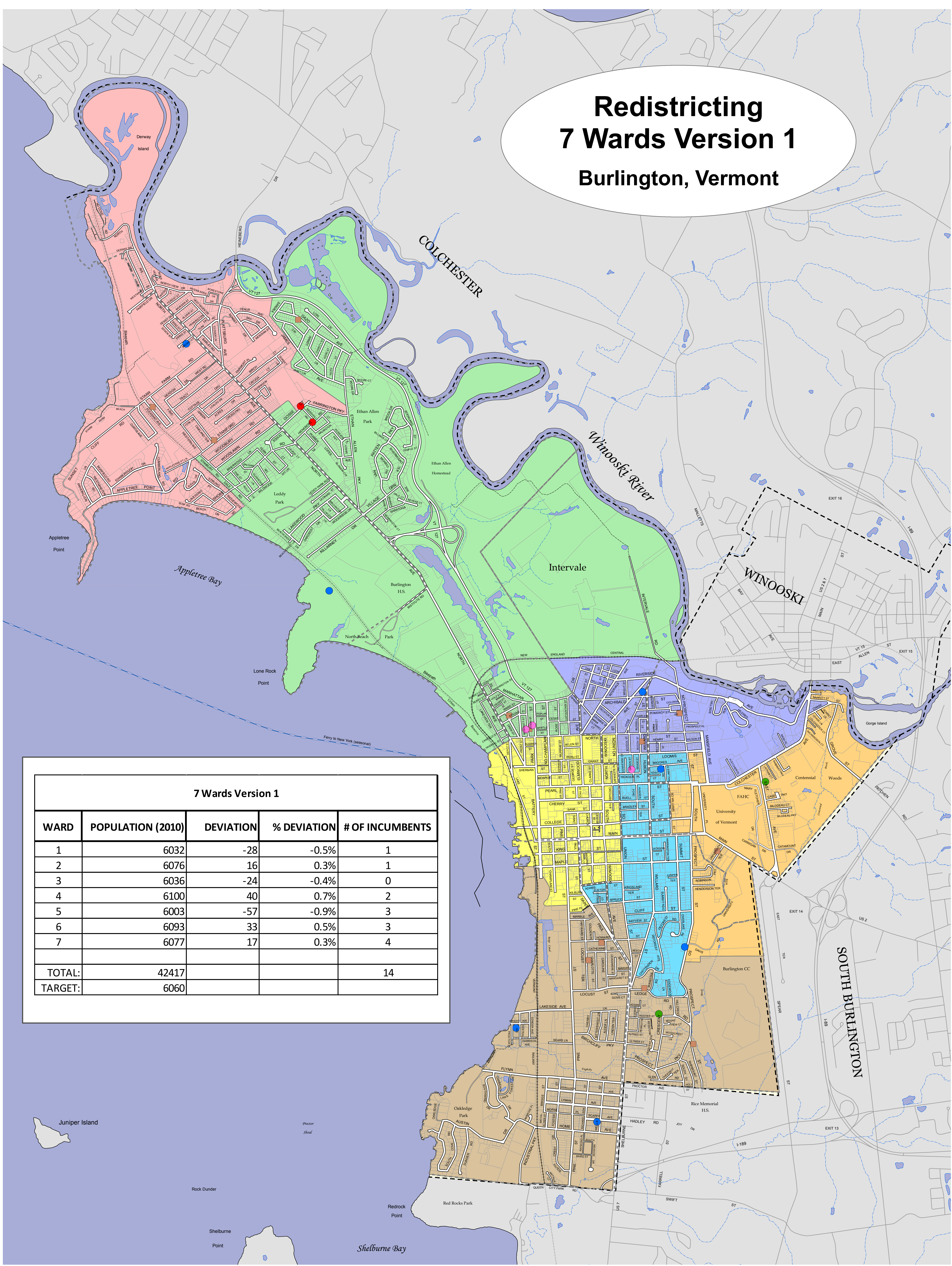


Redistricting 7 Wards Version 1 Burlington, Vermont



7 Wards Version 1

WARD	POPULATION (2010)	DEVIATION	% DEVIATION	# OF INCUMBENTS
1	6032	-28	-0.5%	1
2	6076	16	0.3%	1
3	6036	-24	-0.4%	0
4	6100	40	0.7%	2
5	6003	-57	-0.9%	3
6	6093	33	0.5%	3
7	6077	17	0.3%	4
TOTAL:	42417			14
TARGET:	6060			

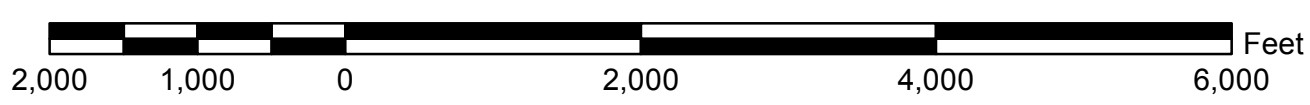

Legend - 7 Ward Scenario

- Ward**
- 1 (Pink)
 - 2 (Blue)
 - 3 (Yellow)
 - 4 (Light Blue)
 - 5 (Brown)
 - 6 (Cyan)
 - 7 (Green)

City Council Members

Party

- Democrat (Blue dot)
- Independent (Green dot)
- Progressive (Pink dot)
- Republican (Red dot)
- School Board Members (Brown square)



Existing Ward Boundaries (1993)



City of Burlington GIS
<http://www.burlingtonvt.gov/>

Map Date: October 18, 2012
MXD Saved: 10/18/2012