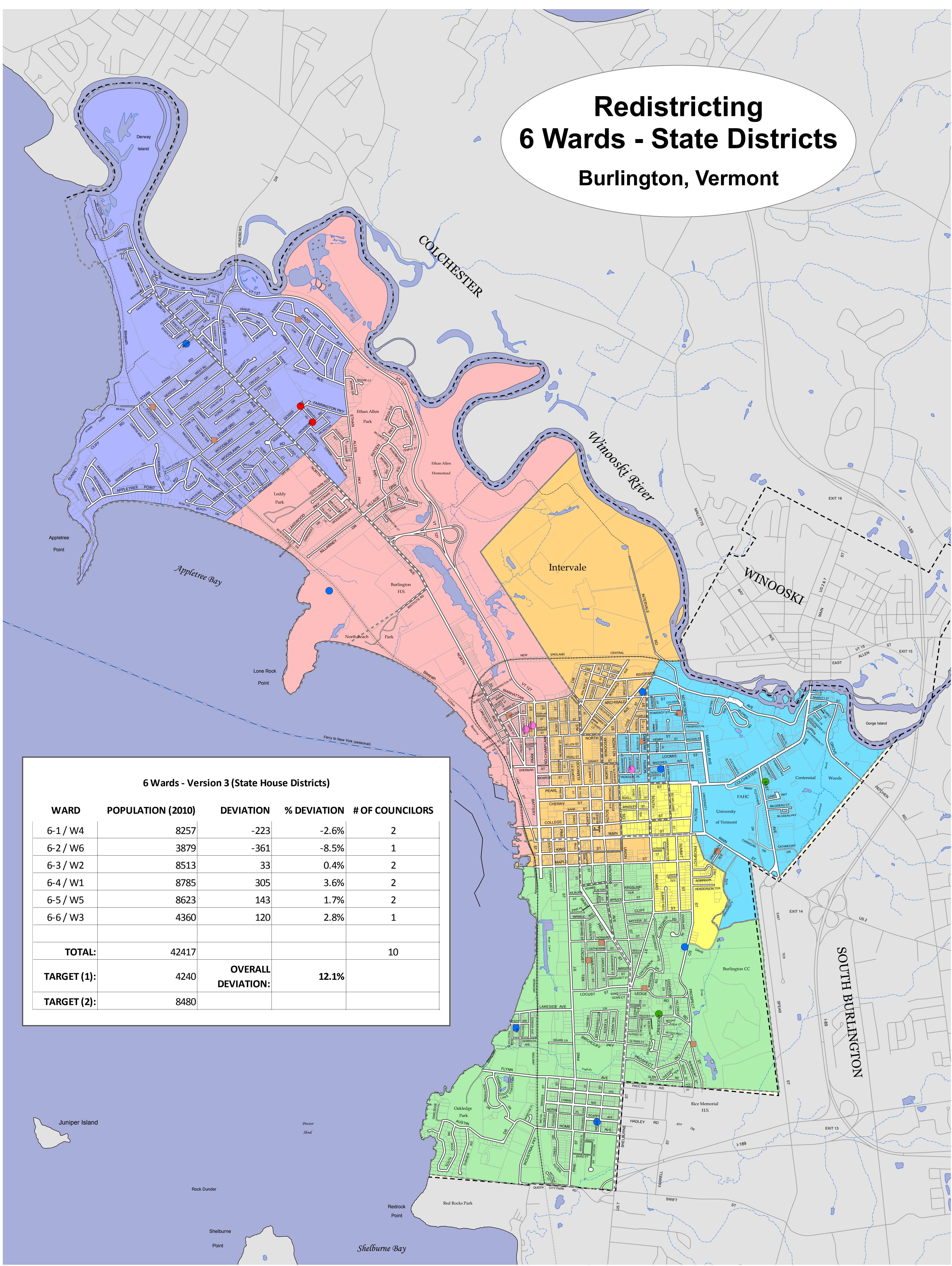
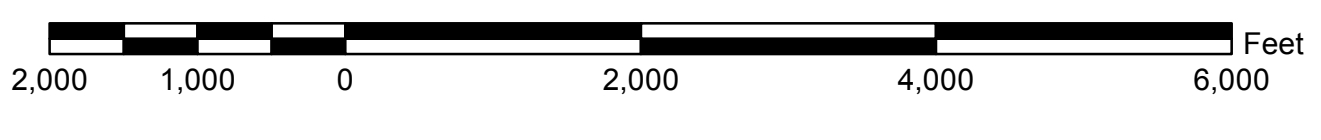



# Redistricting 6 Wards - State Districts Burlington, Vermont



**6 Wards - Version 3 (State House Districts)**

WARD	POPULATION (2010)	DEVIATION	% DEVIATION	# OF COUNCILORS
6-1 / W4	8257	-223	-2.6%	2
6-2 / W6	3879	-361	-8.5%	1
6-3 / W2	8513	33	0.4%	2
6-4 / W1	8785	305	3.6%	2
6-5 / W5	8623	143	1.7%	2
6-6 / W3	4360	120	2.8%	1
<b>TOTAL:</b>	<b>42417</b>			<b>10</b>
<b>TARGET (1):</b>	<b>4240</b>	<b>OVERALL DEVIATION:</b>	<b>12.1%</b>	
<b>TARGET (2):</b>	<b>8480</b>			



Existing Ward Boundaries (1993)

**Legend - 6 Ward Scenario**

- |   |  |
|---|--|
| <p><b>Ward</b></p> <ul style="list-style-type: none"> <li><span style="display: inline-block; width: 15px; height: 15px; background-color: #00AEEF; border: 1px solid black; margin-right: 5px;"></span> 1</li> <li><span style="display: inline-block; width: 15px; height: 15px; background-color: #FFC000; border: 1px solid black; margin-right: 5px;"></span> 2</li> <li><span style="display: inline-block; width: 15px; height: 15px; background-color: #FFD700; border: 1px solid black; margin-right: 5px;"></span> 3</li> <li><span style="display: inline-block; width: 15px; height: 15px; background-color: #8A2BE2; border: 1px solid black; margin-right: 5px;"></span> 4</li> <li><span style="display: inline-block; width: 15px; height: 15px; background-color: #32CD32; border: 1px solid black; margin-right: 5px;"></span> 5</li> <li><span style="display: inline-block; width: 15px; height: 15px; background-color: #F06292; border: 1px solid black; margin-right: 5px;"></span> 6</li> </ul> | <p><b>City Council Members Party</b></p> <ul style="list-style-type: none"> <li><span style="display: inline-block; width: 10px; height: 10px; background-color: #00AEEF; border-radius: 50%; margin-right: 5px;"></span> Democrat</li> <li><span style="display: inline-block; width: 10px; height: 10px; background-color: #32CD32; border-radius: 50%; margin-right: 5px;"></span> Independent</li> <li><span style="display: inline-block; width: 10px; height: 10px; background-color: #FF69B4; border-radius: 50%; margin-right: 5px;"></span> Progressive</li> <li><span style="display: inline-block; width: 10px; height: 10px; background-color: #DC143C; border-radius: 50%; margin-right: 5px;"></span> Republican</li> <li><span style="display: inline-block; width: 10px; height: 10px; background-color: #8B4513; border: 1px solid black; margin-right: 5px;"></span> School Board Members</li> </ul> |
|---|--|

City of Burlington GIS  
<http://www.burlingtonvt.gov/>

Map Date: November 13, 2012  
MXD Saved: 11/13/2012