



ZONE A: 4/24, 10PM-7AM
 NEW NORTH END - EAST
CLEAN SWEEP

DO YOU LIVE IN THIS ZONE?

See back of flyer for the streets in this zone

During Clean Sweep, parking is not allowed on-street in your zone during the ban. Cars left on street are subject to a \$75 ticket and \$75 tow fee.

FREE overnight parking is available in the Downtown & Marketplace Garages.


WHY CLEAN SWEEP?

Lake Health
 Preserve Infrastructure
 A Beautiful City


Translations & Interpreters Available



Your help will make Clean Sweep a success.

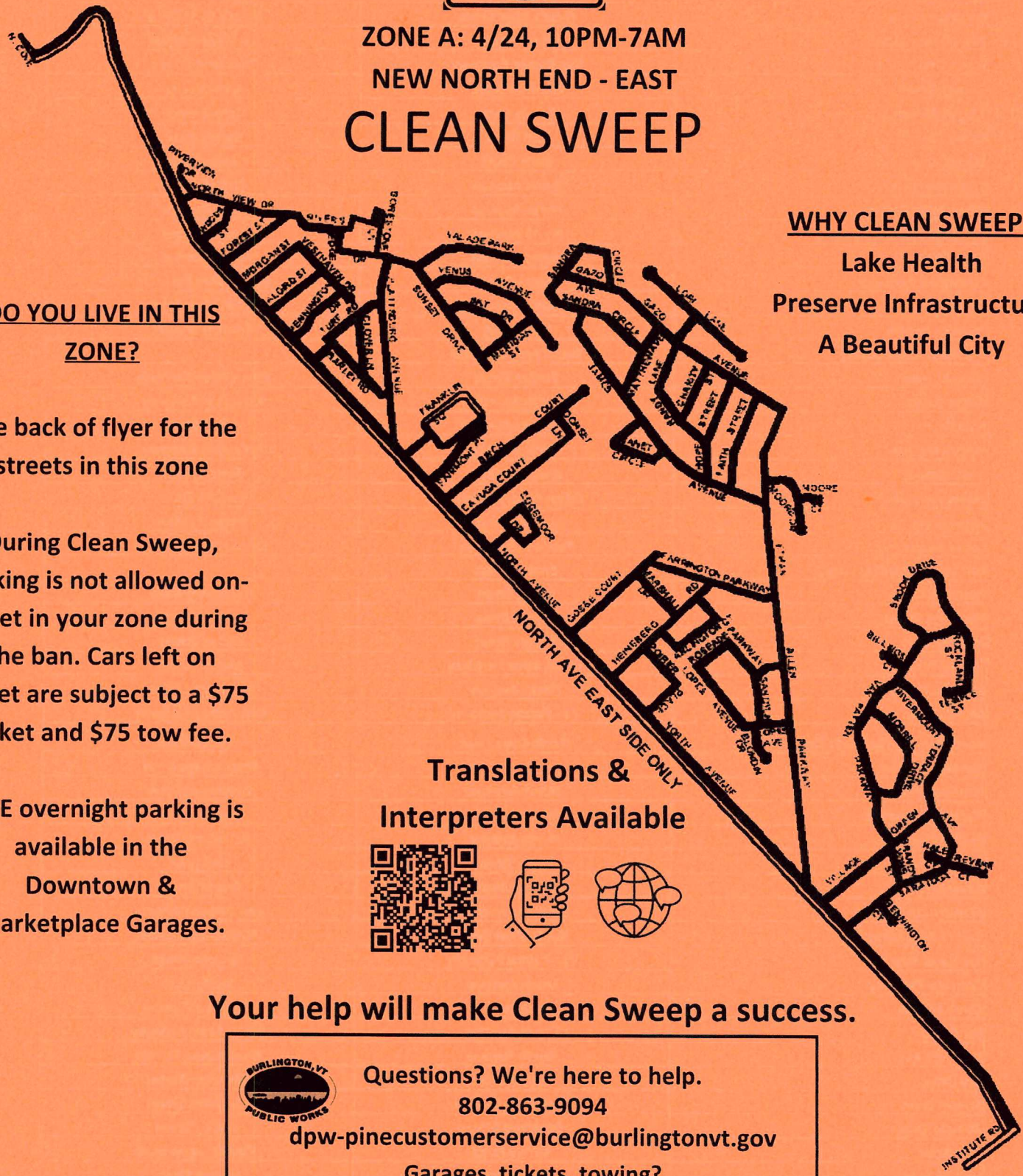


Questions? We're here to help.
 802-863-9094
dpw-pinecustomerservice@burlingtonvt.gov



Garages, tickets, towing?
 802-540-2380
ParkingServices@burlingtonvt.gov

burlingtonvt.gov/dpw



Street	From	To
Algird Street	North Avenue	Vesthaven Drive
Arlington Court	Heineberg Road	Heineberg Road
Barley Road	North Avenue	Plattsburg Avenue
Bennington Court	Saratoga Avenue	End of Street
Billings Court	Van Patten Parkway	End of Street
Birch Court	North Avenue	End of Street
Blondin Circle	Lopes Avenue	End of Street
Borestone Lane	River's Edge Drive	River's Edge Drive
Brandywine Street	Village Green	Saratoga Avenue
Brook Drive	Van Patten Parkway	Rockland Street
Cayuga Court	North Avenue	Dorset Lane
Charity Street	Randy Lane	Gazo Avenue
Clover Lane	Turf Road	Barley Road
Dorset Lane	Birch Court	Cayuga Court
Edgemoor Drive	North Avenue	End of Street
Ethan Allen Parkway	North Avenue	Gazo Avenue
Fairmont Place	North Avenue	End of Street
Faith Street	James Avenue	Gazo Avenue
Farrington Parkway	Gosse Court	Ethan Allen Parkway
Forest Street	North Avenue	North View Drive
Franklin Square	North Ave	Frankin Square
Franklin Square (Loop)	South and Westside	
Gazo Avenue	Sandra Circle	Ethan Allen Parkway
Gosse Court	North Avenue	Farrington Parkway
Hale Court	Saratoga Avenue	End of Street
Heineberg Road	North Avenue	Farrington Parkway
Hope Street	James Avenue	Gazo Avenue
James Avenue	Ethan Allen Parkway	Sandra Circle
Janet Circle	James Avenue	James Avenue
Lopes Avenue	Roseade Parkway	Ethan Allen Parkway
Lori Lane (Including Loop)	Entire Street	
Marshall Drive	Gosse Court	Heineberg Road
Meridian Street	Sunset Drive	Venus Avenue
Moore Court	Moore Drive	End of Street
Moore Drive	Ethan Allen Parkway	Moore Court
Morgan Street	North Avenue	Vesthaven Drive
Morill Drive	Van Patten Parkway	Van Patten Parkway
North Avenue (East Side Only)	North Cove Road	Institute Road
Northview Drive	North Avenue	River's Edge Drive
Pennington Drive	North Avenue	Vesthaven Drive
Plattsburg Avenue	North Avenue	Sunset Drive
Poirier Place	North Avenue	Heineberg Road
Randy Lane	Hope Street	Lori Lane
Revere Court	Saratoga Avenue	End of Street
Rivermount Terrace	Saratoga Avenue	Van Patten Parkway
River's Edge Drive	North View Drive	Plattsburg Avenue
Rockland Street	Van Patten Parkway	Temple Street
Roseade Parkway	Lopes Avenue	Sandy Lane
Sandra Circle	Gazo Avenue	Matthew Avenue
Sandy Lane	Lopes Avenue	Ethan Allen Parkway
Saratoga Avenue	North Avenue	Rivermount Terrace
Sky Drive	Sunset Drive	Meridian Street
Sunset Drive	Plattsburg Avenue	Meridian Street
Temple Street	Rockland Street	End of Street
Turf Road	Barley Road	Plattsburg Avenue
Valade Park	Sunset Drive	Valade Street
Van Patten Parkway	Village Green	Rockland Street
Venus Avenue	Sunset Drive	End of Street
Vesthaven Drive	Morgan Street	End of Street
Village Green	North Avenue	Saratoga Avenue
Woods Street	North Avenue	North View Drive



DO YOU LIVE IN THIS ZONE?

**ZONE B: 4/25, 10PM-7AM
NEW NORTH END - WEST
CLEAN SWEEP**

See back of flyer for the streets in this zone

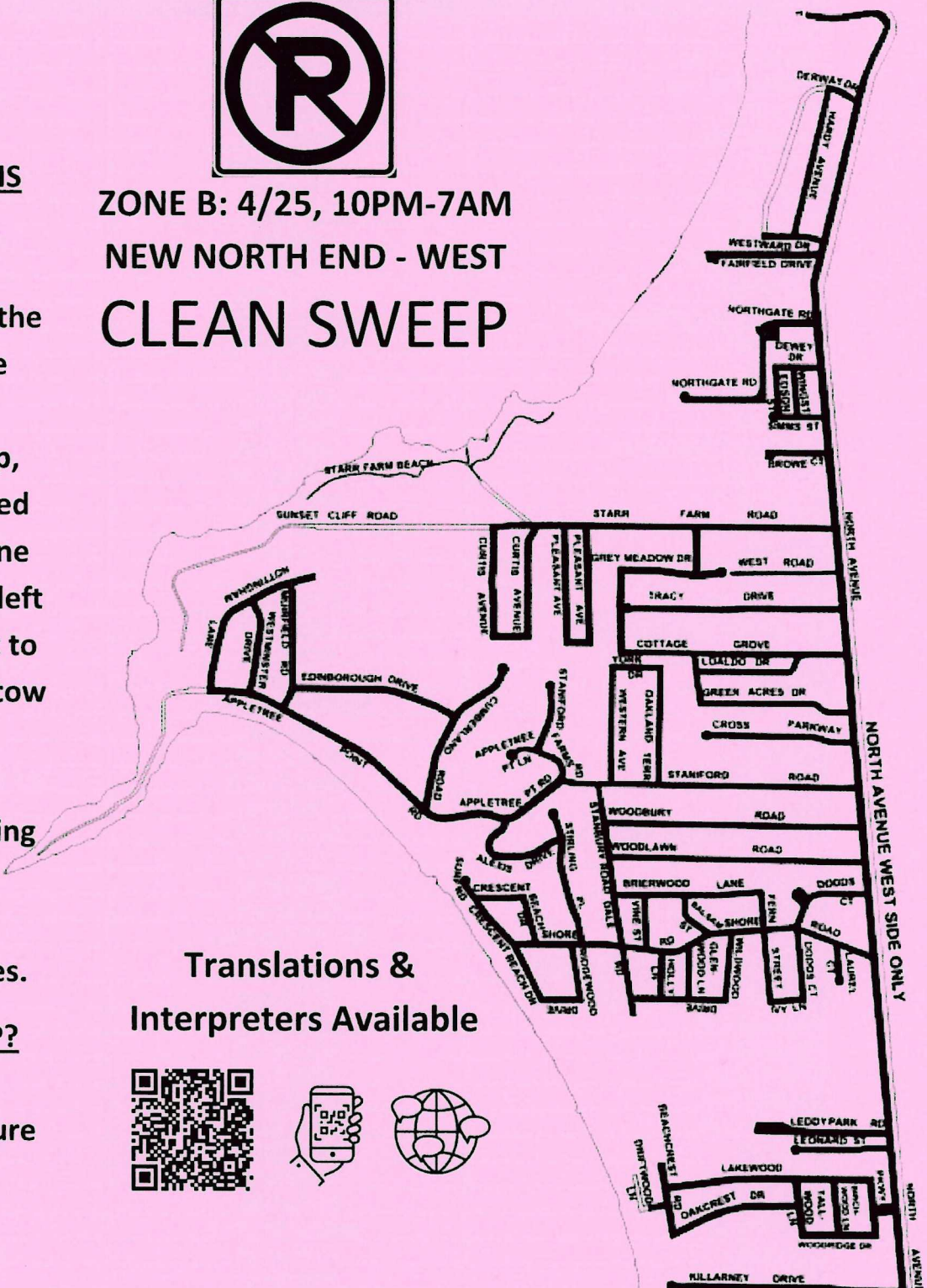
During Clean Sweep, parking is not allowed on-street in your zone during the ban. Cars left on street are subject to a \$75 ticket and \$75 tow fee.

FREE overnight parking is available in the Downtown & Marketplace Garages.


WHY CLEAN SWEEP?


Lake Health
Preserve Infrastructure
A Beautiful City

Translations & Interpreters Available



Your help will make Clean Sweep a success.

 Questions? We're here to help.
802-863-9094
dpw-pinecustomerservice@burlingtonvt.gov

 Garages, tickets, towing?
802-540-2380
ParkingServices@burlingtonvt.gov

burlingtonvt.gov/dpw

Street	From	To
Alexis Drive	Appletree Point Road	Stirling Place
Appletree Point Lane	Staniford Farms Road	End of Street
Appletree Point Road	Staniford Road	Nottingham Lane
Balsam Street	Shore Road	Brierwood Lane
Beachcrest Drive	Oakcrest Drive	End of Street
Birchwood Lane	Lakewood Parkway	Woodridge Drive
Brierwood Lane	Shore Road	Dale Road
Browe Court	North Avenue	End of Street
Cottage Grove	Loaldo Drive	Grey Meadow Drive
Crescent Beach Drive	Shore Road	Ridgewood Drive
Cross Parkway	North Avenue	End of Street
Cumberland Road (Including Loops)	Appletree Point Road	End of Street
Curtis Avenue	Starr Farm Road	Starr Farm Road
Dale Road	Brierwood Lane	End of Street
Derway Drive	North Avenue	Hardy Drive
Dewey Drive	North Avenue	Edson Street
Dodds Court (Including Loop)	North Avenue	Ivy Lane
Driftwood Lane	Beachcrest Drive	Street Corner
Edinborough Drive	Cumberland Road	Muirfield Road
Fairfield Drive	North Avenue	End of Street
Fern Street	Ivy Lane	Brierwood Lane
Glenwood Lane	Shore Road	Wildwood Drive
Green Acres Drive	North Avenue	Cottage Grove
Grey Meadow Drive (Including Spur)	Cottage Grove	Starr Farm Road
Hardy Drive	Derway Drive	Westward Drive
Holly Lane	Shore Road	Wildwood Drive
Institute Road	Burlington High School	North Avenue
Ivy Lane	Dodds Court	Fern Street
Killarney Drive	North Avenue	End of Street
Lakewood Parkway	Beachcrest Drive	Woodridge Drive/North Avenue
Laurel Court	Shore Road	End of Street
Leddy Park Road (Including Loop)	North Avenue	End of Street
Leonard Street	North Avenue	End of Street
Little Eagle Bay	North Avenue	End of Street
Loaldo Drive	North Avenue	Green Acres Drive
Muirfield Road	Appletree Point Road	Nottingham Lane
North Avenue (West Side Only)	North Cove Road	Institute Road
Northgate Road (Including Loop)	North Avenue	End of Street
Nottingham Lane	Appletree Point Road	End of Street
Oakcrest Drive	Tallwood Lane	Beachcrest Drive
Oakland Terrace	Staniford Road	York Drive
Pleasant Avenue	Starr Farm Road	Starr Farm Road
Ridgewood Drive	Shore Road	Crescent Beach Drive
Shore Road	North Avenue	Crescent Beach Drive
Simms Street	North Avenue	End of Street
Stanbury Road	Staniford Road	Dale Road
Staniford Farms Road	Appletree Point Road	End of Street
Staniford Road	North Avenue	Appletree Point Road
Starr Farm Road	North Avenue	Curtis Avenue
Stirling Place	Shore Road	End of Street
Surf Road	Crescent Beach Drive	End of Street
Tallwood Lane	Lakewood Parkway	Woodridge Drive
Tracy Drive	North Avenue	Grey Meadow Drive
Vine Street	Shore Road	Brierwood Lane
West Road	North Avenue	End of Street
Western Avenue	Staniford Road	York Drive
Westminster Drive	Appletree Point Road	Nottingham Lane
Westward Drive	North Avenue	Northshore Drive
Wildwood Drive	Shore Road	Dale Road
Wing Street	Dewey Drive	Simms Street
Woodbury Road	North Avenue	Stanbury Road
Woodlawn Road	North Avenue	Stanbury Road
Woodridge Drive	Lakewood Parkway	Tallwood Lane
York Drive	Oakland Terrace	End of Street



ZONE H: 4/25, 10PM-7AM

NEW NORTH END

CLEAN SWEEP

DO YOU LIVE IN THIS ZONE?

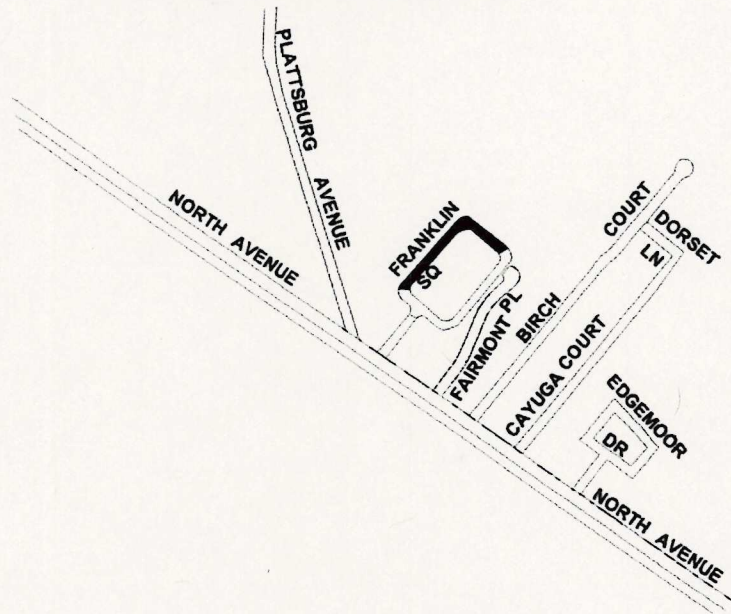
See back of flyer for the streets in this zone

During Clean Sweep, parking is not allowed on-street in your zone during the ban. Cars left on street are subject to a \$75 ticket and \$75 tow fee.

FREE overnight parking is available in the Downtown & Marketplace Garages.

WHY CLEAN SWEEP?

Lake Health
Preserve Infrastructure
A Beautiful City



Translations & Interpreters Available



Your help will make Clean Sweep a success.



Questions? We're here to help.

802-863-9094

dpw-pinecustomerservice@burlingtonvt.gov

Garages, tickets, towing?


802-540-2380

ParkingServices@burlingtonvt.gov



burlingtonvt.gov/dpw

Street	From	To
Franklin Square	North and East side	



CLEAN SWEEP

NEW NORTH END
ZONE 4 - WEST 10PM-7AM



DO YOU LIVE IN THIS ZONE?
See map of the zone for the streets in the zone.

During Clean Sweep, parking is not allowed on streets in your zone during the hours listed on signs. We suggest you call 578-7623 for more info.


FREE overnight parking is available in the Downtown Marketplace Garage.


WILL CLEAN SWEEP AFFECT MY BUSINESS?
Please contact your business representative for more information.

Translations & Braille Available
Call 578-7623



Your help will make Clean Sweep a success.


 Questions? We're here to help.
 578-7623
city@burlington.gov


 Vermont State Government
 578-7623
state@vermont.gov



CLEAN SWEEP

ZONE F: 4/28, 11:59PM-6AM

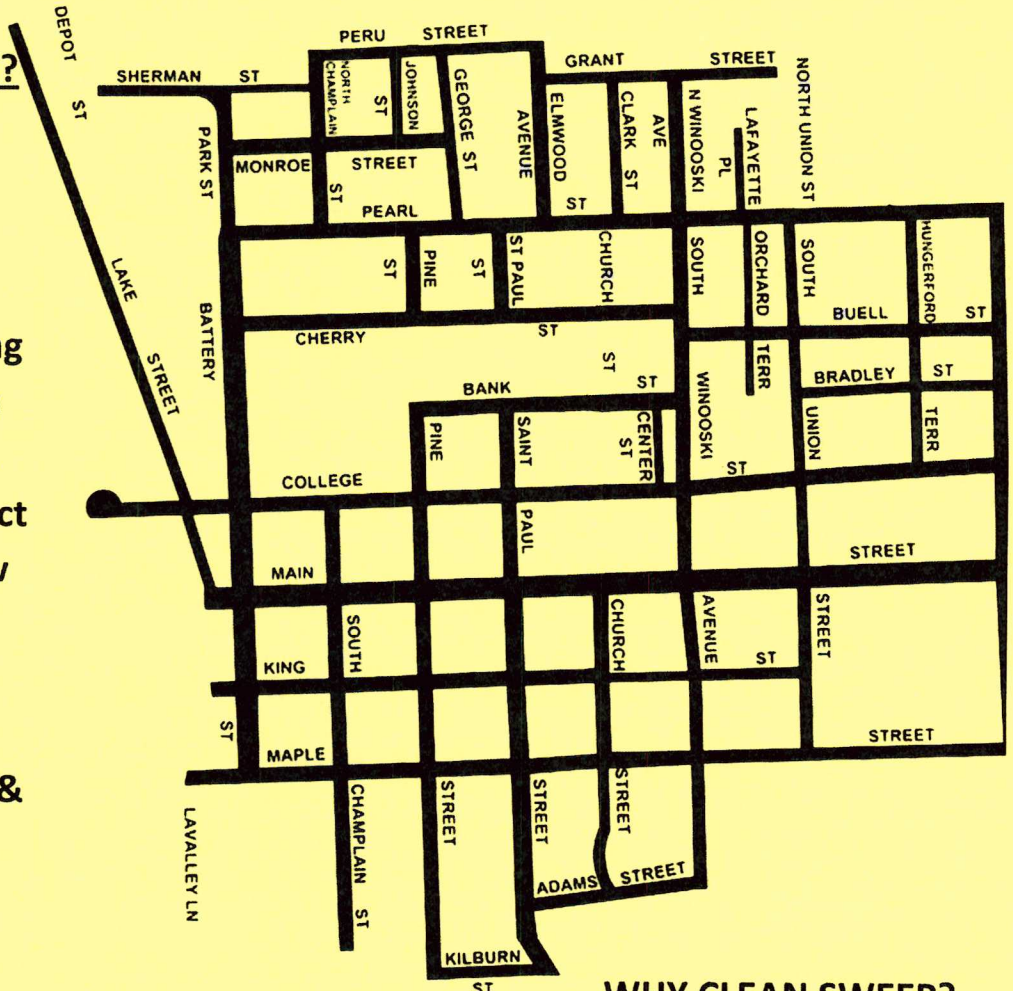
DOWNTOWN

DO YOU LIVE IN THIS ZONE?

See back of flyer for the streets in this zone

During Clean Sweep, parking is not allowed on-street in your zone during the ban. Cars left on street are subject to a \$75 ticket and \$75 tow fee.

FREE overnight parking is available in the Downtown & Marketplace Garages.



Translations & Interpreters Available



WHY CLEAN SWEEP?

Lake Health
Better Infrastructure
A Beautiful City

Your help will make Clean Sweep a success.



Questions? We're here to help.

802-863-9094

dpw-pinecustomerservice@burlingtonvt.gov

Garages, tickets, towing?

802-540-2380

ParkingServices@burlingtonvt.gov



burlingtonvt.gov/dpw

Street	From	To
Adams Street	St. Paul Street	South Winooski Avenue
Bank Street	Pine Street	South Winooski Avenue
Battery Street	Pearl Street	Maple Street
Bradley Street	South Union Street	South Willard Street
Buell Street	South Winooski Avenue	South Willard Street
Center Street	College Street	Bank Street
Cherry Street	Battery Street	South Winooski Avenue
Church Street	Main Street	Adams Street
Clark Street	Pearl Street	Grant Street
College Street	Lake Street	South Willard Street
Elmwood Avenue	Pearl Street	Peru Street
George Street	Pearl Street	Peru Street
Grant Street	Elmwood Avenue	North Union Street
Hungerford Terrace	Pearl Street	College Street
Johnson Street	Monroe Street	Peru Street
Kilburn Street	Pine Street	St. Paul Street
King Street	King Street Dock	South Union Street
Lafayette Place	Pearl Street	End of Street
Lake Street	Main Street	Depot Street
Maple Street	Lavalley Lane	South Willard Street
Main Street	Battery Street	South Willard Street
Monroe Street	Battery/Park Street	George Street
North Champlain Street	Pearl Street	Peru Street
North Winooski Avenue	Grant Street	Pearl Street
Orchard Terrace	Pearl Street	End of Street (by Co-op)
Park Street	Sherman Street	Pearl Street
Pearl Street	Battery Street	South Willard Street
Peru Street	Elmwood Avenue	North Champlain Street
Pine Street	Pearl Street	Cherry Street
Pine Street	Bank Street	Kilburn Street
Sherman Street	North Champlain Street	End of Street
South Champlain Street	College Street	End of Street
South Union Street	Pearl Street	Maple Street
South Willard Street (BOTH SIDES)	Pearl Street	Maple Street
South Winooski Avenue	Pearl Street	Adams Street
St. Paul Street	Pearl Street	Cherry Street
St. Paul Street	Bank Street	Adams Street

Street	From	To
Allen Street	Elmwood Avenue	Murray Street
Archibald Street	North Willard Street	Spring Street
Berry Street	North Avenue	Lakeview Terrace
Blodgett Street	Ward Street	North Street
Booth Street	North Street	Loomis Street
Bright Street	Riverside Avenue	Archibald Street
Canfield Street	North Avenue	Lakeview Terrace
Cedar Street	Elmwood Avenue	North Champlain Street
Charles Street	North Willard Street	Russell Street
Cloarec Court	Intervale Avenue	End of Street
Convent Square	North Avenue	Washington Street
Converse Court	Hickok Place	End of Street
Crombie Street	North Winooski Avenue	Intervale Avenue
Crowley Street	North Avenue	End of Street
Decatur Street	North Winooski Avenue	Intervale Avenue
Depot Street	Parking Lot	Lake Street
Drew Street	Ward Street	North Street
Elmwood Avenue	Spring Street	Grant Street
Front Street	North Street	End of Street
Green Street	Loomis Street	Pearl Street
Haswell Street	North Avenue	Lakeview Terrace
Hickok Place	North Union Street	Isham Street
Hyde Street	North Street	North Willard Street
Intervale Avenue	North Street	Manhattan Drive
Isham Street	Loomis Street	Hickok Place
Lafountain Street	Manhattan Drive	North Street
Lake Street	Depot Street	Stop Sign
Lakeview Terrace	Berry Street	Cambrian Way
Loomis Street	North Union Street	North Willard Street
Luck Street	Intervale Avenue	St Louis Street
Manhattan Drive	Washington Street	Intervale Avenue
Murray Street	North Street	Peru Street
Myrtle Street	North Champlain Street	Park Street
North Avenue	Sherman Street	Convent Square
North Champlain Street	Manhattan Drive	Peru Street
North Street	North Willard Street	North Avenue
North Union Street	Pearl Street	North Winooski Avenue
North Winooski Avenue	Riverside Avenue	Grant Street
Oak Street	Manhattan Drive	Intervale Avenue
Park Street	Manhattan Drive	Sherman Street
Pitkin Street	Manhattan Drive	North Street
Pomeroy Street	North Willard Street	Hyde Street
Poplar Street	North Champlain Street	Park Street
Riverside Avenue	Hyde Street	Intervale Avenue
Rose Street	Manhattan Drive	North Street
Russell Street	Charles Street	North Street
School Street	Loomis Street	Hyde Street
Spring Street	Intervale Avenue	Manhattan Drive
St Louis Street	Manhattan Drive	Oak Street
St Louis Street	Willow Street	Archibald Street
St Mary Street	Willow Street	Manhattan Drive
Strong Street	Pitkin Street	North Avenue
Summer Street	Front Street	Park Street
Sunset Court	North Avenue	End of Street
Voltz Street	Manhattan Drive	End of Street
Walnut Street	Manhattan Drive	Spring Street
Ward Street	Manhattan Drive	North Avenue
Washington Street	Manhattan Drive	North Avenue
Willow Street	Walnut Street	Intervale Avenue

CLEAN SWEEP



ZONE D: 4/30 10PM-7AM HILL SECTION

DO YOU LIVE IN THIS ZONE?

See back of flyer for the streets in this zone

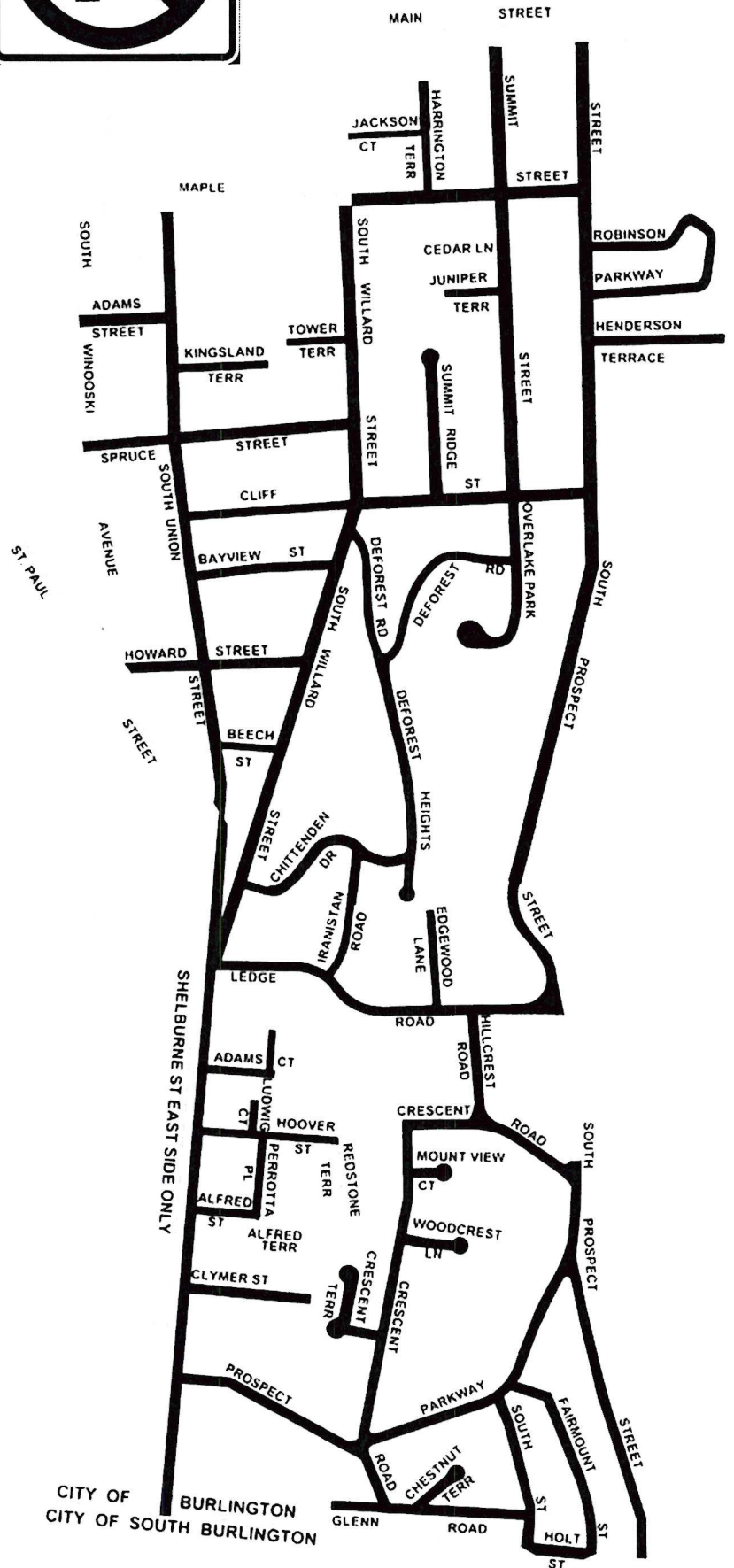
During Clean Sweep, parking is not allowed on-street in your zone during the ban. Cars left on street are subject to a \$75 ticket and \$75 tow fee.

FREE overnight parking is available in the Downtown & Marketplace Garages.

WHY CLEAN SWEEP?

Lake Health
Preserve Infrastructure
A Beautiful City

Translations &
Interpreters Available



Your help will make Clean Sweep a success.



Questions? We're here to help.

802-863-9094

dpw-pinecustomerservice@burlingtonvt.gov

Garages, tickets, towing?

802-540-2380

ParkingServices@burlingtonvt.gov



burlingtonvt.gov/dpw

Street	From	To
Adams Court	Shelburne Street	End of Street
Adams Street	South Winooski Avenue	South Union Street
Alfred Street	Shelburne Street	Perotta Place
Bayview Street	South Union Street	South Willard Street
Beech Street	South Union Street	South Willard Street
Chestnut Terrace	Glenn Road	End of Street
Chittenden Drive	South Willard Street	Deforest Heights
Cliff Street	South Union Street	South Prospect Street
Clymer Street	Shelburne Street	End of Street
Crescent Road	Glenn Road	South Prospect Street
Crescent Terrace	Crescent Road	End of Street
Deforest Heights	Deforest Road	End of Street
Deforest Road	South Willard Street	Overlake Park
Edgewood Lane	Ledge Road	End of Street
Fairmount Street	Prospect Parkway	Rice High School
Glenn Road	South Street	End of Street
Harrington Terrace	Maple Street	End of Street
Henderson Terrace	South Prospect Street	End of Street
Hillcrest Road	Crescent Road	Ledge Road
Holt Street	Fairmount Street	South Street
Hoover Street	Shelburne Road	Redstone Terrace
Howard Street	South Winooski Avenue	South Willard Street
Iranistan Road	Ledge Road	Chittenden Drive
Jackson Court	South Willard Street	Harrington Terrace
Juniper Terrace	Summit Street	End of Street
Kingsland Terrace	South Union Street	End of Street
Ledge Road	Shelburne Street	South Prospect Street
Ludwig Court	Hoover Street	End of Street
Maple Street	South Willard Street	South Prospect Street
Mount View Court	Crescent Road	End of Street
Overlake Park	Cliff Street	End of Street
Perotta Place	Hoover Street	Alfred Street
Prospect Parkway	Shelburne Street	South Prospect Street
Robinson Parkway	South Prospect Street	South Prospect Street
Shelburne Street	East Side Only	
South Prospect Street	Main Street	Ledge Road
South Prospect Street	Crescent Road	End of Street (by Rice)
South Street	Prospect Parkway	Holt Street
South Union Street	Shelburne Street	Maple Street
South Willard Street	Shelburne Street	Maple Street
Spruce Street	South Winooski Avenue	South Willard Street
Summit Ridge	Cliff Street	End of Street
Summit Street	Main Street	Overlake Park
Tower Terrace	South Willard Street	End of Street
Woodcrest Lane	Crescent Road	End of Street



CLEAN SWEEP

ZONE E: 5/1 10PM-7AM

UNIVERSITY AREA

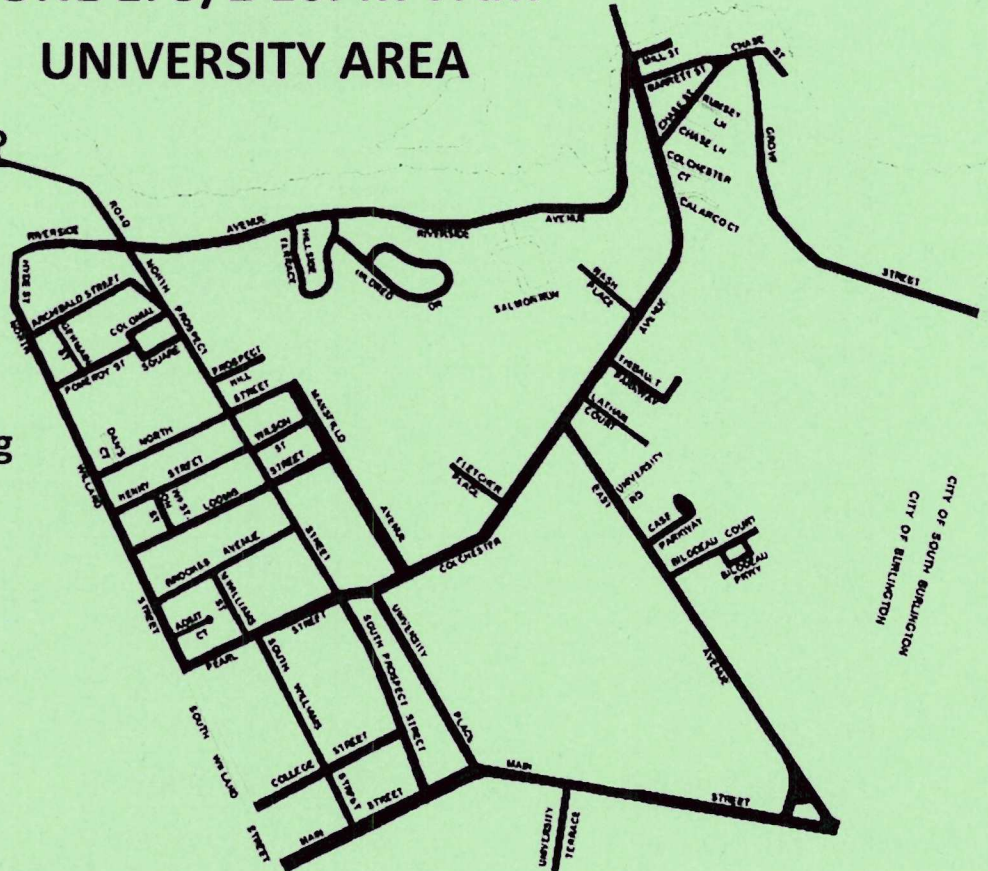
DO YOU LIVE IN THIS ZONE?

See back of flyer for the streets in this zone


During Clean Sweep, parking is not allowed on-street in your zone during the ban.

Cars left on street are subject to a \$75 ticket and \$75 tow fee.

FREE overnight parking is available in the Downtown & Marketplace Garages.





Translations & Interpreters Available



WHY CLEAN SWEEP?
Lake Health
Preserve Infrastructure
A Beautiful City

Your help will make Clean Sweep a success.

 **Questions? We're here to help.**
802-863-9094
dpw-pinecustomerservice@burlingtonvt.gov

 **Garages, tickets, towing?**
802-540-2380
ParkingServices@burlingtonvt.gov

burlingtonvt.gov/dpw

Street	From	To
Adsit Court	North Willard Street	End of Street
Archibald Street	North Willard Street	North Prospect Street
Barrett Street	Colchester Avenue	Chase Street
Bilodeau Court	East Avenue	End of Street
Bilodeau Parkway	Bilodeau Court	Bilodeau Court
Brookes Avenue	North Willard Street	North Prospect Street
Case Parkway	East Avenue	End of Street
Chase Street	Colchester Avenue	End of Street
Colchester Avenue	North/South Prospect Street	Winooski Bridge
College Street	South Willard Street	South Prospect Street
Colonial Square	North Prospect Street	North Prospect Street
East Avenue	Main Street	Colchester Avenue
Fletcher Place	Colchester Avenue	End of Street
Germain Street	Pomeroy Street	Archibald Street
Grove Street	Chase Street	City Line
Henry Street	North Willard Street	North Prospect Street
Highgrove Court	North Street	End of Street
Hildred Drive	Hillside Terrace	Hillside Terrace
Hillside Terrace	Riverside Avenue	Riverside Avenue
Hyde Street	North Willard Street	Riverside Avenue
Intervale Road	Riverside Avenue	End of Pavement
Latham Court	Colchester Avenue	End of Street
Loomis Street	North Willard Street	Mansfield Avenue
Main Street	South Willard Street	Jug Handle
Mansfield Avenue	Colchester Avenue	North Street
Mill Street	Colchester Avenue	Pump Station
Nash Place	Colchester Avenue	End of Street
North Prospect Street	Pearl Street	Riverside Avenue
North Street	North Willard Street	Mansfield Avenue
North Willard Street	Pearl Street	Hyde Street
North Williams Street	Pearl Street	Brookes Avenue
Pearl Street	South Willard Street	South Prospect Street
Pomeroy Street	North Willard Street	Colonial Square
Prospect Hill	North Prospect Street	End of Street
Riverside Avenue	Hyde Street	Winooski Bridge
South Prospect Street	Main Street	Pearl Street
South Williams Street	Main Street	Pearl Street
Thibault Parkway	Colchester Avenue	End of Street
University Place	Main Street	Colchester Avenue
University Terrace	Main Street	End of Street
Weston Street	Loomis Street	Henry Street
Wilson Street	North Prospect Street	Mansfield Avenue



**ZONE C: 5/2 10PM-7AM
SOUTH END**

CLEAN SWEEP

DO YOU LIVE IN THIS ZONE?


See back of flyer for the streets in this zone

During Clean Sweep, parking is not allowed on-street in your zone during the ban. Cars left on street are subject to a \$75 ticket and \$75 tow fee.

FREE overnight parking is available in the Downtown & Marketplace Garages.

WHY CLEAN SWEEP?

Lake Health
Preserve Infrastructure
A Beautiful City



**Translations &
Interpreters Available**



Your help will make Clean Sweep a success.



Questions? We're here to help.
802-863-9094

dpw-pinecustomerservice@burlingtonvt.gov



Garages, tickets, towing?
802-540-2380
ParkingServices@burlingtonvt.gov

burlingtonvt.gov/dpw

Street	From	To
Alder Lane	Birchcliff Parkway	Cherry Lane
Arthur Court	Queen City Park Road	End of Street
Austin Drive	Industrial Parkway	South Cove Drive
Batchelder Street	Morse Place	Home Avenue
Birchcliff Parkway	Shelburne Street	Pine Street
Bitersweet Lane	Birchcliff Parkway	Cherry Lane
Briggs Street	Flynn Avenue	Morse Place
Caroline Street	Howard Street	Locust Street
Catherine Street	St. Paul Street	Locust Terrace
Central Avenue	Lakeside Avenue	End of Street
Charlotte Street	Catherine Street	Locust Street
Cherry Lane	Birchcliff Parkway	Linden Terrace
Conger Avenue	Lakeside Avenue	Harrison Avenue
Dunder Road	Austin Drive	End of Street
Eastman Way	South Cove Road	End of Street
Elm Terrace	South Winooski Avenue	End of Street
Ferguson Avenue	Shelburne Street	Briggs Street
Flynn Avenue	Shelburne Street	Oakledge Park Gate
Foster Street	Flynn Avenue	Home Avenue
Golden Plave	Howard Street	End of Street
Gove Court	Shelburne Street	End of Street
Harrison Avenue	Proctor Avenue	End of Street
Hayward Street	Marble Avenue	Catherine Street
Home Avenue	Shelburne Street	Industrial Parkway
Howard Street	St. Paul Street	Pine Street
Industrial Parkway	Home Avenue	Queen City Park Road
Lakeside Avenue	Pine Street	Central Avenue
Ledgemere Street	Margaret Street	End of Street
Linden Terrace	Birchcliff Parkway	Cherry Lane
Locust Street	Shelburne Road	Pine Street
Locust Terrace	Catherine Street	Locust Street
Lyman Avenue	Shelburne Street	Briggs Street
Marble Avenue	St. Paul Street	Pine Street
Margaret Street	Ledgemere Street	Caroline Street
Marian Street	Shelburne Street	Ledgemere Street
Morse Place	Richardson Street	Briggs Street
Oak Beach Drive (Not Including Loop)	Flynn Avenue	Austin Drive
Pine Place	Pine Street	End of Pavement
Pine Street	Kilburn Street	Queen City Park Road
Queen City Park Road	Shelburne Road	Industrial Parkway
Richardson Street	Flynn Avenue	Home Avenue
Scarff Avenue	Shelburne Street	Richardson Street
Sears Lane	Pine Street	End of Street
Shelburne Street (West Side Only)	St. Paul Street	Queen City Park Road
South Cove Road	Austin Drive	Austin Drive
South Crest Drive	Home Avenue	Pine Street
Southwind Drive	Oak Beach Drive	Oak Beach Drive
South Winooski Avenue	Adams Street	St. Paul Street
Spruce Court	Spruce Street	End of Street
Spruce Street	St. Paul Street	South Winooski Avenue
St. Paul Street	Kilburn Street	Shelburne Street
Wells Street	Flynn Avenue	Home Avenue
Wright Avenue	Conger Avenue	End of Street